Bound at
HUB BOOK BINDERY,
Cornhill, Boston.

N-236

ONE HUNDRED NINETY-FIRST

ANNUAL REPORT

OF THE OFFICERS OF THE

TOWN OF NEEDHAM

TOGETHER WITH THE

Town Clerk's Record of Town Meetings

AND

VALUATION LIST

FOR

1902

NEEDHAM
THE CHRONICLE PRESS
1903

INDEX.

PART I.

Record of Town Meetings 9
Reports
Auditor 243
Appropriations, Expenditures and Balances 245
Clerk
Births 63
Deaths 71
Dogs Licensed 62
Marriages 67
Vote for Representative 61
Collector 79
Fire Department, Chief of 157
Inspector of Wires 155
Library 203
Overseers of the Poor
Financial 141
Written 107
Police 75
Recommendations for Appropriations—
Selectmen 107
School Committee 168
Water Commissioners 220
School Committee 165
Financial 195
High School Graduates 193
Superintendent 169
Statistics 183
Sealer of Weights and Measures 77
Superintendent of Fire Alarm 163
Superintendent of Streets 144

Selectmen
Financial 111
Jurors, List of 109
Written 105
Town History, Committee on 74
Treasurer—
Dwight School Fund 94
General 81
Library 95
Public Parks 97
Town Hall 100
Tree Warden 99
Water Department 238
Water Commissioners 213
Superintendent 225

TOWN OFFICERS,
List of 5

PART II.

ASSESSORS' REPORT
Aggregates, Table of 7
Property Exempt 6
Property Valued and Assessed in Accordance with Chapter 352, Acts of 1893 138
Street Railway Assessments in Accordance with Chapter 14, Sections 43 and 46, Revised Laws 138
Written 3
Valuation List
Resident 11
Non-Resident 88

PART III.

STREET LIGHTING . . . . . Report of Committee

Town Officers, 1902--1903.

ELECTED.

Town Clerk

THOMAS SUTTON.

Selectmen and Overseers of the Poor

ALFRED J. MERCER, Chairman, EDGAR H. BOWERS,
JOSEPH B. THORPE.

Assessors

HENRY T. CHILDS, Chairman, GEORGE W. TISDALE,
JAMES F. RYAN.

Town Treasurer

LEVI LADD.

Collector of Taxes

HOWARD A. CROSSMAN.

Auditor

LEONARD DAWSON.

Constables

GEORGE TWIGG, JOHN W. CRISP.

Tree Warden

GEORGE W. COLBURN.

Field Drivers

GEORGE WRIGHT, LEWIS HASENFUS, GEORGE TWIGG, ALEXANDER LYNES, HENRY D. BLACKMAN.

Surveyors of Lumber

FRANKLIN LOW, ALFRED PARKER.

Measurers of Wood and Bark

WILLIAM E. HURD, HENRY BLACKMAN, JOHN J. WHETTON, GEORGE WRIGHT, JOSEPH WILLETT, JOHN A. TILTON, GEORGE A. ADAMS, PATRICK J. GLANCY, ARTHUR W. WALKUP, WINTHROP A. GATES.

Public Weighers

JOSEPH WILLETT, JOHN J. WHETTON, JOHN A. TILTON, ARTHUR W. WALKUP, CHARLES H. CARTER.

Sealer of Weights and Measures

ARMAND J. MATHEY.

Pound Keeper

ALGER E. EATON.

Highway Surveyers, Fence Viewers and Town Agents

ALFRED J. MERCER, EDGAR H. BOWERS, JOSEPH B. THORPE.

School Committee

	Term expires.
JAMES B. LESTER, Chairman	1903
ADELINE E. HARRIS,	1904
EMERY GROVER,	1905

Water Commissioners

	Term expires.
GEORGE H. TOONE, Chairman	1903
FREDERIC G. TUTTLE,	1904
WILLIAM CARTER,	1905

Trustees of Public Library

	Term expires.
SAMUEL HUDSON, Chairman,	1905
GEORGE E. JONES,	1903
WINTHROP M. SOUTHWORTH,	1903
FRANCIS DeM. DUNN,	1904
ALICE M. HICKS,	1904
GEORGE K. CLARKE,	1905

Park Commsssioners

	Term expires.
C. ATHERTON HICKS,	1903
THOMAS J. CROSSMAN,	1904
WILLIAM H. CARTER,	1905

APPOINTED

Registrars of Voters

	Term expires
JAMES FORD,	May 1, 1903
COLIN RAE,	May 1, 1904
WILLIAM C. PAYNE,	May 1, 1905

The Town Clerk ex-officio.

Agent of Board of Health

GEORGE TWIGG.

Police

GEORGE TWIGG, JOHN W. CRISP, ALEXANDER LYNES, NORMAN MACKENZIE, FLORENCE F. CROWLEY, FRANCIS L. FULLER, JOHN W. COPPINGER, JOSEPH L. RICHARDSON, FRANK B. CARTER, ROLAND F. DOWNER, LEONARD V. HALL, GEORGE W. COLBURN, MOSES DOWNER, MICHAEL QUINN, GEORGE S. BATCHELDER, JOHN OVERTON, THOMAS T. O'SHAUGHNESSY.

Superintendent of Streets

DAVID H. LIVINGSTON.

Superintendent of Schools

HENRY M. WALRADT.

Superintendent and Registrar of Water Department

GEORGE A. ADAMS.

Inspector of Wires

*DENYS ZIRNGIEBEL, Jr.
CHARLES W. RICHARDS.

Superintendent of Fire Alarm

*DENYS ZIRNGIEBEL, Jr.
CHARLES A. SEARCY.

Engineers of Fire Department

HENRY A. KINGSBURY, Chief,
HOWARD H. UPHAM, GEORGE A. BILLINGS,
SOLOMON W. HUTCHINSON, JOHN T. SLANEY.

Town Physician

HENRY T. MANSFIELD, M. D.

Inspector of Cattle and Provisions

SAMUEL O. FOWLE, M.D.V.

* Resigned.

TOWN OF NEEDHAM, MASS.

COPY OF THE

Town Clerk's Record

OF THE



Doings of the Town Meetings

FOR

THE YEAR 1902

NEEDHAM
THE CHRONICLE PRESS
1903

Warrant for Town Meeting

JANUARY 6, 1902.

COMMONWEALTH OF MASSACHUSETTS.

NORFOLK, SS.

To George Twigg, a Constable of the Town of Needham, in said County, GREETING:

In the name of the Commonwealth of Massachusetts you are hereby required to notify and warn the inhabitants of the town of Needham, qualified to vote in elections and in town affairs, to meet at the town hall, in said town, on Monday, January 6, 1902, at 8 o'clock in the afternoon, then and there to act upon the following articles, viz:

ARTICLE 1. To choose a moderator to preside in said meeting.

ARTICLE 2. To appropriate and raise, by borrowing or otherwise, such sums of money as may be necessary to cover any deficiencies that may appear in the appropriations for the fiscal year ending December 31, 1901.

ARTICLE 3. To see what action the town will take in regard to unexpended balances.

ARTICLE 4. To appropriate and raise, by borrowing or otherwise, such sums of money as may be necessary to

carry on the several departments of the town, until the annual town meeting.

ARTICLE 5. To see what sum of money the town will appropriate for the erection of a soldiers' monument.

And you are directed to serve this warrant by posting attested copies thereof in not less than twenty public places in said town at least seven days before the time of said meeting.

Hereof fail not and make due return of this warrant, with your doings thereon, unto our town clerk on or before said day and time.

Given under our hands at Needham aforesaid, this twenty-sixth day of December, A. D. nineteen hundred and one.

TOWN SEAL

EDGAR H. BOWERS,
WALTER F. SNOW,
ALFRED J. MERCER,
Selectmen of Needham.

OFFICER'S RETURN.

NORFOLK, SS. NEEDHAM, Dec. 28, 1901.

By virtue of this warrant, I have this day notified and warned the inhabitants of the town of Needham, to meet as within directed, by posting true and attested copies of this warrant, in twenty public places in said town, more than seven days before the time of holding said meeting.

GEORGE TWIGG,
Constable of Needham.

A true copy of warrant and officer's return.

Attest: THOMAS SUTTON,
Town Clerk.

Record of Town Meeting

JANUARY 6, 1902.

Pursuant to the foregoing warrant, a meeting of the inhabitants of the town of Needham qualified to vote in elections and in town affairs, was held in the town hall in said town on Monday, January 6, A. D. 1902, at eight o'clock.

The meeting was called to order by the town clerk, who read the warrant for calling said meeting.

ARTICLE 1. Emery Grover was chosen moderator.

ART. 2. Voted that the town appropriate the sum of twenty-eight hundred dollars ($2,800) to pay the outstanding debts contracted prior to January 1, 1902.

Voted that of the twenty-eight hundred dollars appropriated under this article, seventeen hundred and fifty dollars be taken from the unappropriated money in the treasury and that the treasurer be authorized to borrow the balance on temporary loans.

ART. 3. Voted that all unexpended balances in appropriations for the year 1901 be turned into the treasury, except those of the public library and water department, which shall be continued.

Art. 4. The following votes and appropriations were voted under this article, each item being voted upon separately, viz.:

For the construction, maintenance and repairs of highways, townways and bridges, three hundred dollars ($300).

For the relief and support of the poor, three hundred dollars ($300).

For maintenance of electric lights, six hundred dollars ($600).

For removal of snow, five hundred dollars ($500).

For printing and stationery, five hundred dollars ($500).

For the care and rent of the town hall, seventy-five dollars ($75).

For incidental expenses, one hundred and fifty dollars ($150).

For state aid, seventy-eight dollars ($78).

For soldiers' relief, twenty dollars ($20.)

For maintenance of the fire department, one hundred and fifty dollars ($150).

For incidentals of the fire department, fifty dollars ($50).

For incidentals for the fire alarm, fifty dollars ($50).

For police service, five hundred dollars ($500).

For salaries of town officers, two hundred dollars ($200).

Voted that the sum of thirty-five hundred dollars ($3,500) be appropriated for the support of the schools until the annual town meeting.

Voted, that the sum of fifty-five dollars ($55) be appropriated for the payment of the amount due Mrs. Mary A. Murphy.

Arts. 2 and 4. Voted unanimously that the town treasurer be authorized, with the approval of the selectmen, to borrow on temporary loan such sums as may be nec-

essary to meet the appropriations made under articles 2 and 4, in anticipation of the collection of taxes for the year 1902, the same to be paid therefrom.

ART. 5. Dismissed.

Voted that this meeting be dissolved.

Dissolved.

Attest:

THOMAS SUTTON,

Town Clerk.

Warrant for the Annual Town Meeting

MARCH 3, 1902.

COMMONWEALTH OF MASSACHUSETTS.

NORFOLK, SS.

To John W. Crisp, a Constable of the Town of Needham in said County, GREETING:

In the name of the Commonwealth of Massachusetts you are hereby required to notify and warn the inhabitants of the town of Needham, qualified to vote in elections and in town affairs, to meet at the Town Hall in said town, on Monday, the Third day of March next, at half-past six o'clock in the forenoon, then and there to act upon the following articles, viz:

ARTICLE 1. To choose a moderator to preside in said meeting.

ART. 2. To hear and act on the reports of town officers and committees.

ART. 3. To choose by ballot the following town officers: One town clerk for one year, three selectmen for one year, three overseers of the poor for one year, three assessors for one year, one town treasurer for one year, one collector of taxes for one year, one auditor for one

year, two constables for one year, one member of the school committee for three years, one water commissioner for three years, two trustees of the public library for three years, one trustee of the public library for one year to fill vacancy, one park commissioner for three years, one tree warden for one year, and upon the same ballot to vote "Yes" or "No" upon the question, "Shall licenses be granted for the sale of intoxicating liquors in this town?"

Art. 4. To choose all other necessary town officers in such manner as the town may determine.

Art. 5. To see what the town will do with the money received for dog licenses.

Art. 6. To see if the town will accept the list of jurors as revised by the selectmen and published in town report.

Art. 7. To see if the town will authorize the treasurer to borrow money with the approval of the selectmen in anticipation of the collection of taxes.

Art. 8. To see what sums of money the town will grant for the construction, maintenance and repairs of highways, townways, sidewalks and bridges; for the support of schools; for the maintenance of the public library; for the relief and support of the poor; for the care and improvement of parks and public grounds; for the use of tree warden; for the observance of Memorial Day; and for other necessary town charges and expenses.

Art. 9. To see if the town will authorize the treasurer to borrow money with the approval of the water commissioners in anticipation of the collection of water rates.

Art. 10. To see if the town will vote to issue its bonds to the amount of fifteen thousand dollars ($15,000) under and according to the provisions of Chapter 107 of

the Acts of 1888, Chapter 35 of the Acts of 1891, Chapter 258 of the Acts of 1892, Chapter 107 of the Acts of 1893, Chapter 426 of the Acts of 1898, Chapter 84 of the Acts of 1902.

Art. 11. To see what action the town will take in regard to borrowing money in anticipation of issuing its water loan bonds.

Art. 12. To see if the town will vote to have the reports of its officers and the proceedings of this and subsequent town meetings printed, and copies thereof distributed.

Art. 13. To see in what manner the town will notify town meeting.

Art. 14. To see what action the town will take in regard to securing gravel or other suitable material for the construction and repairs of highways and townways.

Art. 15. To see what action the town will take in regard to salary of auditor.

Art. 16. To see how the town will have its taxes collected and fix the compensation therefor, for the current year.

Art. 17. To see if the town will vote to extend the water service on High Rock street west of Chestnut street on petition of M. A. Warren, Constant Wagner and others.

Art. 18. To see if the town will accept the provisions of Section 103, Chapter 48, of the Revised Laws, relating to establishment of building lines on streets.

Art. 19. To see if the town will accept the provisions of Sections 1 to 9 inclusive of Chapter 50 of the Revised Laws relative to the assessment of betterments.

Art. 20. To see if the town will appoint a committee on by-laws.

Art. 21. To see if the town will extend the street lighting system on South street and Charles River street from Chestnut street to Grove street and on Fisher street from the Charles River station to Central avenue and on Central avenue to the Dover town line on petition of Geo. H. Walker, Chas. Brown and others.

Art. 22. To see if the town will vote to elect at the next annual meeting, its selectmen, overseers of the poor and assessors in the manner provided in Section 339 of Chapter 11 of the Revised Laws on petition of Howard A. Crossman and others.

Art. 23. To see if the town will vote to instruct its water commissioners to continue the water main on Hillside Avenue to Webster street on petition of James B. Lester and others.

Art. 24. To see if the town will vote to sell the "school land" in Dover or pass any vote relative thereto.

Art. 25. To see if the town will vote to provide suitable rooms for Post 181, G. A. R., in which to hold its meetings or take any action in regard to the matter.

Art. 26. To hear and act on the report of the committee chosen at the town meeting held Nov. 26, 1901 to consider the expediency of providing a suitable town building for the preservation and protection of its records and public documents and for other town purposes.

Art. 27. To see what action the town will take in regard to the construction of the state highway on petition of E. H. Tucker and others.

Art. 28. To see if the town will vote to accept the re-

location and widening of the road leading from Great Plain avenue to Greendale avenue, known as Meadow street, as laid out by the selectmen, to be hereafter known as Broad Meadow road.

ART. 29. To see what action the town will take in regard to lighting its streets after the expiration of the present contract.

ART. 30. To see if the town will take any action relative to the publication of a history of the town on petition of Thomas Sutton and others.

ART. 31. To see if the town will accept the provisions of Section 43 of Chapter 49 of the revised laws relative to the repairs and construction of sidewalks.

ART. 32. To appropriate and raise by borrowing or otherwise such sums of money as may be necessary for all or any of the purposes mentioned in the foregoing articles and especially to act upon all the appropriations asked for or proposed by the selectmen, or by any town officer or committee.

ART. 33. To see if the town will vote to light the dials of the clock which is to be placed in the tower of the First Baptist Church, and charge the expense to the appropriation for lighting streets, or otherwise provide for the same.

The polls will be opened at seven o'clock A. M. and may be closed at four o'clock P. M.

And you are directed to serve this warrant by posting attested copies thereof in not less than twenty public places in said town, at least seven days before the time of said meeting.

Hereof fail not and make due return of this warrant, with your doings thereon, unto our Town Clerk, on or before said day and time.

Given under our hands and the seal of the town of Needham aforesaid, this seventeenth day of February, A. D. nineteen hundred and two.

TOWN SEAL

EDGAR H. BOWERS,
WALTER F. SNOW,
ALFRED J. MERCER,
Selectmen of Needham.

OFFICER'S RETURN.

NORFOLK, SS.

NEEDHAM, Feb. 22, 1902.

By virtue of this warrant, I have this day notified and warned the inhabitants of the town of Needham, to meet as within directed, by posting true and attested copies of this warrant in twenty public places within said town, seven days before the time of holding said meeting.

JOHN W. CRISP,
Constable of Needham.

A true copy of warrant and officer's return.

Attest: THOMAS SUTTON,
Town Clerk.

Record of the Annual Town Meeting

March 3, 1902.

Pursuant to the foregoing warrant, a meeting of the inhabitants of the town of Needham, qualified to vote in elections and in town affairs, was held in the town hall, in said town, on Monday, March 3, A. D. 1902.

The meeting was called to order by the town clerk at thirty minutes past six o'clock in the forenoon.

Voted to omit reading the warrant.

Officer's return read.

Art. 1. George W. Poggi and Thomas R. Quinlan were appointed tellers to assist in checking the names of voters and counting the ballots for moderator, and they were sworn to the faithful discharge of their duties by the town clerk.

Whole number of ballots cast, one hundred and seventeen. William G. Moseley had seventy-nine and John W. Titus had thirty-eight, and William G. Moseley was declared elected moderator.

Art. 3. Voted to proceed to ballot for town officers, as follows, viz: One town clerk for one year, three selectmen for one year, three overseers of the poor for one year, three assessors for one year, one town treasurer for one year, one collector of taxes for one year, one auditor for

one year, two constables for one year, one member of the school committee for three years, one water commissioner for three years, two trustees of the public library for three years, one trustee of the public library to fill vacancy, one park commissioner for three years, one tree warden for one year, and upon the same ballot to vote "yes" or "no" upon the question: "Shall licenses be granted for the sale of intoxicating liquors in this town?"

The selectmen having appointed Armand J. Mathey, Herbert N. Mitchell, Mark Godfrey and John W. Robb as ballot clerks, they were sworn to the faithful discharge of their duties by the town clerk.

The ballots prepared for use at this election by the town clerk were then delivered by him to the presiding officer and his receipt taken therefor.

Cards of instruction and specimen ballots were then posted as required by Sec. 214 of Chap. 11 of the Revised Laws.

The ballot box furnished by the commonwealth for use at elections was publicly opened by the moderator and shown to be empty. The box was then locked and the keys delivered to John W. Crisp, the officer in attendance.

The polls were opened at 7 o'clock in the forenoon, and were kept open until thirty-five minutes past five o'clock in the afternoon; when, as the meeting had previously voted, they were closed.

At the opening of the polls the ballot box register stood at 0 0 0.

Voted to defer action on all articles except article three, for the election of officers, until thirty minutes past seven in the afternoon.

Additional tellers were appointed by the moderator and sworn by him, viz: Charles H. Woodruff, Frank B. Carter, William G. Courtenay, Herbert E. Child, William

Smith, Thomas R. Quinlan, George L. Kingsbury and William Walker.

At thirteen minutes past two in the afternoon the ballot box was opened by order of the moderator and town clerk and four hundred and fifty ballots cast by men voters were taken therefrom. At the close of the polls the ballot box register owing to some defect in the mechanical arrangement had registered 847.

As the ballots were taken from the box they were audibly counted by the moderator, the whole number being 772.

The whole number cast by men voters was 586. The whole number cast by women was 186. The two check lists used for men each showed 586 names checked thereon, and the two check lists used for women voters each showed 186 names checked thereon.

A canvass of all the votes given in was made, as required by law, the blanks furnished by the secretary of the commonwealth being used.

Upon the completion of the canvass of all votes cast, the result of the voting was declared by the moderator to be as follows:

For Town Clerk.

Thomas Sutton had	461
Blanks,	122
Scattering,	3

and Thomas Sutton was declared elected town clerk for one year, and was sworn into said office by the moderator in open town meeting.

For Town Treasurer.

Levi Ladd had	452
Blanks,	131
Scattering,	3

and Levi Ladd was declared elected town treasurer for one year, and sworn to the faithful discharge of his duties by the town clerk.

For Selectmen.

*Edgar H. Bowers had	318
George H. Hassam had	102
Alfred J. Mercer had	335
Walter F. Snow had	298
*Joseph B. Thorpe had	305
Blanks	400

and Edgar H. Bowers, Joseph B. Thorpe and Alfred J. Mercer were declared elected selectmen for one year, and they were severally sworn to the faithful discharge of their duties by the town clerk.

For Assessors.

Alpheus P. Boyd had	132
Henry T. Childs had	332
Alfred Parker had	202
George W. Poggi had	105
James F. Ryan had	297
George W. Tisdale had	273
Blanks,	417

and Henry T. Childs, George W. Tisdale and James F. Ryan were declared elected assessors for one year, and were severally sworn (according to the Revised Laws) to the discharge of their duties by the town clerk.

For Overseers of Poor.

Edgar H. Bowers had	310
George H. Hassam had	100
Alfred J. Mercer had	319
Walter F. Snow had	285

*Upon recount of votes by the registrars of voters, Edgar H. Bowers and Joseph B. Thorpe were each found to have one vote more.

Joseph B. Thorpe had	297
Blanks,	447

and Edgar H. Bowers, Joseph B. Thorpe and Alfred J. Mercer were declared elected to the office of overseers of the poor for one year, and they were severally sworn to the faithful discharge of their duties by the town clerk.

For School Committee for Three Years.

Francis deM. Dunn had	324
Emery Grover had	415
Blanks,	33

and Emery Grover was declared elected school committee for three years.

For Water Commissioner for Three Years.

William Carter had	278
Edmund G. Pond had	275
Blanks,	33

and William Carter was declared elected water commissioner for three years.

For Trustees of Public Library for Three Years.

George K. Clarke had	368
Samuel Hudson had	309
Charles C. Patten had	150
Blanks,	344
Scattering,	1

and George K. Clarke and Samuel Hudson were declared elected trustees of the public library for three years.

For Trustee of Public Library to fill Vacancy.

Winthrop M. Southworth had	240
Robert B. Walker had	206
Blanks,	140

and Winthrop M. Southworth was declared elected trustee of public library to fill vacancy.

For Auditor.

Leonard Dawson had	300
John F. Gilfoil had	201
Blanks,	85

and Leonard Dawson was declared elected auditor for one year, and he was sworn to the faithful discharge of his duties by the town clerk.

For Collector of Taxes.

Howard A. Crossman had	444
Blanks,	138
Scattering,	4

and Howard A. Crossman was declared elected collector for one year, and was sworn to the faithful discharge of his duties by the town clerk.

For Constables.

John W. Crisp had	398
Joseph L. Richardson had	260
George Twigg had	319
Blanks,	193
Scattering,	2

and George Twigg and John W. Crisp were declared elected constables for one year, and they were sworn to the faithful discharge of their duties by the town clerk.

For Park Commissioner for Three Years.

William H. Carter had	416
Blanks,	168
Scattering,	2

and William H. Carter was declared elected park commissioner for three years.

For Tree Warden.

George W. Colburn had	414
Blanks,	158
Scattering,	14

and George W. Colburn was declared elected tree warden for one year.

Upon the question "Shall licenses be granted for the sale of intoxicating liquors in this town?" the result was as follows, viz:

Yes,	178
No,	333
Blanks,	75

Art. 4. Voted to refer to the selectmen to nominate minor town officers and report.

Art. 5. Voted that the money received from dog licenses be appropriated for the public library.

Art. 6. The list of jurors, as prepared by the selectmen, was amended by striking out the name of John M. Hodge, William Lee and Arthur R. Hanks and adding the names of Theodore F. Hanks, Charles J. Harvey and Charles S. Wheatley, and the list as amended was adopted, viz:

George A. Billings, Jr.,	Machinist
Henry D. Blackman,	Farmer
Alpheus P. Boyd,	Retired
Jeremiah F. Buckley,	Plumber
Wil iam W. Carter,	Electrician
Elijah Cartwright,	Florist
Henry T. Childs,	Merchant
Samuel A. Colcord,	Farmer
Albert E. Collishaw,	Machinist
Emery Coulter,	Humorist
Charles O. Dyer,	Book-keeper
Charles Evens, Jr..	Manufacturer
James Ford,	Machinist
Francis L. Fuller,	Newsdealer
Francis S. Gay,	Insurance Agent
Patrick J. Glancy,	Farmer
William Gorse,	Manufacturer

Charles H. Harmon,	Farmer
Charles J. Harvey,	Florist
Theodore F. Hanks,	Retired
Lewis Hasenfus,	Farmer
Wendell A. Hasenfus,	Upholsterer
Frederic H. Horrocks,	Salesman
Solomon W. Hutchinson,	Paper Maker
Albert J. Jones,	Insurance Agent
James B. Lester,	Machinist
Armand J. Mathey,	Jeweller
Theodore McIntosh,	Milkman
John J. Morgan,	Piano Dealer
Daniel J. Murphy,	Machinist
George M. Pond,	Lumber Dealer
Daniel W. Richards,	Retired
Joseph L. Richardson,	Machinist
James F. Ryan,	Carpenter
James Shine,	Farmer
John T. Slaney,	Knitter
Howard A. Smith,	Farmer
Winthrop M. Southworth,	Associate Editor
John A. Sullivan,	Druggist
Charles H. Sutton,	Farmer
John A. Tilton,	Grain Dealer
Cyrus G. Upham,	Farmer
Charles Walton,	Knitter
Charles S. Wheatley,	Machinist
George Wills,	Plumber
Arthur W. Walkup,	Coal Dealer
James H. Whetton,	Coal Dealer

Art. 7. It was unanimously voted that the town treasurer be authorized, with the approval of the selectmen, to borrow on temporary loan such sums of money as may be

necessary in anticipation of the collection of taxes for the present municipal year, the same to be paid therefrom.

Art. 8. Voted that the subject matter of this article be referred to a committee of nine to report at an adjourned meeting.

Voted that the committee be appointed by the chair. The moderator appointed the following committee, viz: James Mackintosh, Albert E. Miller, Henry D. Blackman, Horace A. Carter, William Gorse, Walter Hewett, George K. Clarke, George Wright, Charles H. W. Foster.

Art. 9. Voted unanimously that the town treasurer be authorized, with the approval of the water commissioners, to borrow such sums of money as may be necessary in anticipation of the collection of water rates, the same to be paid therefrom.

Art. 10. Voted unanimously that the town issue bonds to the amount of fifteen thousand dollars, to be dated the first day of September, 1902, to bear interest at the rate of four per centum per annum, payable semi-annually on the first day of March and September in each year. Said bonds to be of the denomination of one thousand dollars, to mature and be payable as follows: seven thousand dollars in the year 1929 and eight thousand dollars in the year 1930, said bonds to be executed and issued under and according to the provisions of Chapter 107 of the Acts of 1888; Chapter 35 of the Acts of 1891; Chapter 258 of the Acts of 1892; Chapter 107 of the Acts of 1893; Chapter 426 of the Acts of 1898 and Chapter 84 of the Acts of 1902.

Art. 11. Voted unanimously that the town treasurer be authorized, with the approval of the water commissioners to borrow such sums of money as may be neces-

sary in anticipation of issuing its water loan bonds, the same to be paid therefrom, and that the amount borrowed shall not exceed the sum of fifteen thousand dollars ($15,000.)

Art. 12. Voted that the auditor cause the valuation list and the financial and other reports of the town officers and committees, together with his own report on the same, to be printed and delivered to the selectmen for distribution as soon as possible after the first of January, 1903.

Voted that the town clerk cause to be printed official copies of the proceedings of this meeting, one of which he shall send to each officer of the town within two weeks after the final adjournment of this meeting, and shall deliver one copy to any voter or taxpayer in the town who may apply for it; and the town clerk shall furnish a copy of the record of each and every town meeting held during the year for printing, so that it may be bound with the annual report of town officers.

Art. 13. Voted that all town meetings be notified and warned by posting properly attested copies of the warrant calling the same, in not less than twenty public places in the town, at least seven days before the time of holding said meetings; and that a copy of the town warrant, with the report of the town officers, be left at each dwelling house in the town at least seven days before said meeting, but the leaving of a copy as aforesaid shall constitute no part of the service of said warrant.

Art. 14. Voted to refer to the committee of nine to report at the adjourned meeting.

Art. 15. Voted to refer to the committee of nine to report at the adjourned meeting.

Art. 16. Voted that all poll and personal property

taxes shall be payable on demand, and all other taxes on or before the first day of October. Interest at the rate of one-half of one per cent. a month shall be charged on all taxes not paid on or before the first day of November. The collector shall use the means provided by law for the colletcion of all taxes remaining unpaid after the first day of December.

(The above paragraph shall be printed on the tax bills.)

The collector of taxes shall have the same power which the treasurer would have when acting as collector.

The collector shall receive his pay when one-fourth the amount of the warrant is received, and when one-half of the amount is received, and when three-fourths of the amount is received, and the balance of pay when the full amount has been collected.

If, in the judgment of the collector, that in consequence of removal, or any other circumstance, any tax should be collected before the first of October, he is fully authorized to serve his warrant in the collection of such tax at any time. The collector shall guarantee the full amount of all taxes legally assessed and committed to him for collection, and shall be held to pay the town treasurer the same, with any interest that may accrue thereon (except such sums as may be abated by the assessors); he shall pay the said taxes and interest from time to time, as he collects the same, and shall pay the full amount of all taxes committed to him, with the accrued interest, on or before the first day of April, 1903. The compensation of the collector shall be one per cent. on all taxes and interest collected by him and paid to the treasurer.

Art. 17. Voted to refer the subject matter of this article to the water commissioners.

Art. 18. Voted that the town adopt the provisions of

Sec. 103, Chap. 48, of the Revised Laws, relating to establishment of building lines on streets.

Art. 19. Dismissed.

Art. 20. Voted that a committee of five, of which the chair shall be one, be appointed by the moderator, as a committee on by-laws, and report at some future town meeting. The moderator appointed Thomas Sutton, T. F. Peabody, Preston Mitchell, and Walter F. Snow.

Art. 21. Voted to refer to the committee of nine to report at the adjourned meeting.

Art. 22. Voted to refer the subject matter of this article to the committee on by-laws.

Art. 23. Voted that the water commissioners be and hereby are instructed to continue the water main on Hillside avenue to Webster street.

Art. 33. Voted that the town light the dials of the town clock that is being placed in the tower of the First Baptist church, and charge the expense to the appropriation for lighting streets.

Art. 3. After the result of the voting had been declared, the ballots cast, the undistributed ballots and also the check lists were sealed up and endorsed by the election officers and placed in the custody of the town clerk.

Voted to adjourn to two weeks from to-night, Monday, March 17, 1902, at 7.30 p. m.

Attest: THOMAS SUTTON,

Town Clerk.

Recount of Votes.

NORFOLK, SS.

NEEDHAM, MASS., March 8, 1902.

Upon petition of W. P. Mackintosh, Francis B. Reed, and others, the ballots cast for water commissioner and selectmen were recounted by the registrars of voters, the result being a gain of one vote each for Edgar H. Bowers and Joseph B. Thorpe.

Attest:

THOMAS SUTTON,

Town Clerk.

Record of Adjourned Town Meeting.

March 17, A. D. 1902.

Pursuant to adjournment, the inhabitants of the town of Needham, qualified to vote in elections and in town affairs, met in the town hall, in said town, on Monday evening, March 17, A. D. 1902.

William G. Moseley, moderator, in the chair.

Art. 4. The selectmen nominated the following list for minor town officers, viz:

Field Drivers.

George Wright, Lewis Hasenfus, George Twigg, Alexander Lynes, Henry D. Blackman.

Surveyors of Lumber.

Franklin Low, Alfred Parker.

Measurers of Wood and Bark.

William E. Hurd, Henry Blackman, John J. Whetton, George Wright, Joseph Willett, John A. Tilton, George A. Adams, Patrick J. Glancy, Arthur W. Walkup, Winthrop A. Gates.

Public Weighers.

Joseph Willett, John J. Whetton, Arthur W. Walkup, Charles H. Carter, John A. Tilton.

Sealer of Weights and Measures.

Armand J. Mathey.

Pound Keeper.

Alger E. Eaton.

The list was accepted by the meeting and the nominees declared elected by the moderator.

Voted that the board of selectmen act as highway surveyors, fence viewers and town agents, during the ensuing year, and Edgar H. Bowers, Alfred J. Mercer and Joseph B. Thorpe, were severally sworn to the faithful discharge of their duties as highway surveyors and fence viewers by the town clerk.

Voted that the selectmen have full authority as agents of the town to institute and prosecute suits in the name of the town, and to defend suits brought against it, unless otherwise ordered by special vote of the town.

Art. 2. The committee of nine, appointed at the town meeting held March 3, 1902, to consider the subject of appropriations called for under articles 8, 14, 15 and 21, submitted their report, and it was voted to take up each article separately and act thereon.

Art. 8. The following appropriations were voted under this article, each item being voted upon separately, viz:

For the construction, maintenance and repairs of highways, townways and bridges, sixty-seven hundred dollars ($6,700), together with the street railway tax.

For concrete gutters, one thousand dollars ($1,000).

For the support of schools, fourteen thousand six hundred and fifty dollars ($14,650).

For repairs on school buildings, five hundred dollars ($500).

For the maintenance of the public library, three hundred dollars ($300).

For the support of the poor, forty-seven hundred dollars ($4,700).

For the care of parks and public grounds, two hundred and fifty dollars ($250).

For the use of the tree warden, two hundred dollars ($200).

For the observance of Memorial Day, one hundred and fifty dollars ($150).

For the removal of snow, five hundred dollars ($500).

For the maintenance of electric lights, twenty-nine hundred dollars ($2,900).

For the maintenance of the fire department, eight hundred and fifty dollars ($850).

For incidentals for the fire department, two hundred and fifty dollars ($250).

For the salaries of engineers of the fire department, one hundred and fifty-six dollars ($156).

For the fire alarm service, four hundred dollars ($400).

For the police service, twenty-one hundred and fifty dollars ($2,150), one hundred and fifty dollars of this appropriation to be used for the employment of police on Highland avenue near the Newton line.

For general incidental expenses, ten hundred and fifty dollars ($1,050).

For printing and stationery, three hundred dollars ($300).

For expenses of the town hall, nine hundred and twenty-five dollars, ($925).

For military and state aid, four hundred and thirty-two dollars ($432).

For soldiers' relief, one hundred and thirty dollars ($130).

For the salaries of town officers, twenty-six hundred dollars ($2,600).

For bonds of town officers, one hundred and fifty dollars ($150).

For hydrant service and other public use of water, five thousand dollars ($5,000).

For the enforcement of liquor law, two hundred dollars ($200).

For the widening of Great Plain avenue as ordered by the county commissioners, sixteen hundred dollar ($1,600), including land damages.

For repairing the hose wagon, fifty dollars ($50).

For five hundred feet of new hose for the fire department, three hundred and fifty dollars ($350).

For fire alarm boxes, four hundred dollars ($400).

For Mary A. Murphy, to carry out the vote of the town, two hundred and seventy-five dollars ($275).

Voted that one thousand dollars of the appropriation for streets be spent on Great Plain avenue, between Green street and Dedham line.

Voted that two thousand dollars of the appropriation for highways be expended on South street from Chestnut street to Charles River street.

Voted that the sum of twenty-five hundred dollars ($2,500) be appropriated for sidewalks, not less than one thousand dollars of which shall be spent for repairs with gravel.

Art. 14. Voted that the town appropriate the sum of five hundred dollars ($500), to be expended by the selectmen to secure locations for gravel or other suitable mate-

rial for construction and repairs of highways and townways.

Art. 15. Voted that the sum of one hundred and fifty dollars ($150) be appropriated for the salary of the au ditor.

Art. 21. Voted that a sum not to exceed six hundred and eighty-five dollars ($685) be appropriated to extend the street lighting system on Central avenue from Charles River street to Dover bridge; from Central avenue along Fisher street to South street; along South street to Charles River street; and along Charles River street to the residence of Mr. C. H. W. Foster.

Voted that the sum of three hundred dollars ($300) be appropriated to rearrange the electric street lighting circuits so as to give the greatest efficiency possible to the system.

Voted that the sum of one hundred and twenty-five dollars ($125) be appropriated to light the extension voted under this article.

Art. 24. Voted that the selectmen be authorized to negotiate the sale of the lot of land belonging to the town situated in the town of Dover, and known as the "school land," at a price not less than six thousand dollars, and that the town treasurer be authorized to make the proper conveyance by necessary deed, in the name of the town of Needham.

Art. 25. Voted that the use of the small hall formerly occupied by the public library, be granted to Galen Orr Post, 181, G. A. R., for headquarters, and that the same be lighted at the expense of the town.

Art. 26. The committee appointed under article three at town meeting November 26, 1901, "To see what action the town will take in regard to providing a suitable build-

ing for the protection and preservation of its records, books and public documents, and for other town purposes," made the following report:

REPORT OF COMMITTEE.

"The committee to whom was referred the above article has held several meetings for the consideration of the question and submits the following report:

The committee finds that the rooms used for conducting the business of the town at the present time are inadequate for the needs and wants of a town the size and prominence of the town of Needham.

We have in this building, two office rooms which are ocupied at various times by the following officers: selectmen, assessors, town clerk, registrars of voters and auditor. The treasurer has his office at his home, and the water commissioners have theirs in a small building on Chapel street. It is the belief of your committee that all the town offices should be under one roof and that the accomodations should be such as to facilitate the business of the town, and in every way possible lighten the labors of the officers.

The town being nearly 200 years old has, as a matter of course, many valuable records and accounts, and the small amount of space each department has at its disposal for the storage of such records, makes their proper filing and preservation exceedingly difficult.

Each department finds its safe overcrowded, and many books and papers have to remain outside, there to be in danger of total loss in case of fire.

A town building containing a large fire proof vault, for the storage of these books and papers, where they will be easy of access for reference, would be of great help to all officers.

Your committee also believes that such a building in the town would be of great benefit in showing to the stranger looking for a place to settle, that we are a town of progress, that we believe in new ideas and improvements.

Your committee believes that it is expedient for the town to erect a town hall and recommends the erection of a building of brick or stone, or both, and we estimate the cost of the same to be $40,000.

The estimated additional yearly cost of a building at that figure ($40,000), is as follows:

Interest on loan of $40,000 at 3½ per cent for one year is		$1,400
Payment on loan say each year until cancelled		2,000
Cost of maintenance of town hall for one year		1,725
		$5,125
From which deduct rent paid per year for present town hall, and water commissioners' building,	$800	
Cost of maintenance of present town hall, and water commissioners' office for one year, say	325	
		1,125
		$4,000

Making the net additional charge on the new town hall, including the payment of the loan within the next twenty years, of $4,000 per year, which is decreased yearly as the loan is paid off, and at the end of that period the town is the owner of the building, and no further

payment necessary except cost of maintenance and keeping in repair.

The present total valuation of taxable property, according to the assessors' report for 1901, is $3,725,000. The yearly tax of $4,000, covering the cost of maintenance of the town hall and liquidation of the loan, is less than 1-9 of one per cent. on this valuation, and would amount to $1.08 per thousand dollars yearly, in addition to the rate of taxation. Is there anyone in the town who would object to the sum of $1.08 or less per thousand being added to his tax payment, when they consider the benefits to the town in the increased facilities for doing its business, safety of its documents, improvement of property, dignity of the town and pride of its residents in having a building which can be pointed out to strangers coming to town as our town hall ?

It is the sense of this committee that when the town erect this building, it be located on Needham common."

(Signed) EDGAR H. BOWERS,
WILLIAM GORSE,
DANIEL W. RICHARDS,
JOHN E. BUCKLEY,
ROBERT B. WALKER,
WATSON W. BOWES,
HENRY D. BLACKMAN,
H. S. WHITTEMORE,
JOS. B. THORPE.

Voted that the report of the committee be accepted and their recommendations adopted.

Voted that John E. Buckley, Howard A. Crossman and Arthur Whitaker, retire and nominate a committee of five who shall prepare plans and estimates for building the proposed town hall, and present the names of such committee to this meeting for approval.

The following list of names was presented and accepted: Rodman P. Snelling, Harrie S. Whittemore, Daniel W. Richards, John E. Buckley and Emery Grover.

Art. 27. Dismissed.

Art. 28. Voted to accept the relocation and widening of the road leading from Great Plain avenue to Greendale avenue, known as Meadow street, as laid out by the selectmen, to be hereafter known as Broad Meadow road.

Art. 29. Voted that a committee of six, with the selectmen, be appointed by the moderator to consider the subject matter of Article 29 and report at the next annual town meeting or sooner if in their judgment it becomes expedient.

The following committee was appointed: Nathan H. Suren, Edmund G. Pond, Charles D. Burrage, Leonard Dawson, Arthur Whitaker and Denys Zirngiebel Jr.

Art. 30. Voted that a committee of seven be appointed by the moderator to consider the desirability of publishing a history of the town, with an estimate of the probable expense of such publication, said committee to report at the next annual town meeting.

The following committee was appointed: Thomas Sutton, George K. Clarke, T. Otis Fuller, Louis A. Holman, Francis E. Reed, William A. Probert, Edwin V. Lawrence.

Art. 31. Voted to adopt the provisions of Section 43 of Chapter 49 of the Revised Laws, relative to the repairs and construction of sidewalks.

At 11.10 p. m. voted that this meeting be dissolved.

Dissolved.

Attest:

THOMAS SUTTON,

Town Clerk.

Warrant for Town Meeting

JUNE 16, 1902.

COMMONWEALTH OF MASSACHUSETTS.

NORFOLK, SS.

To George Twigg, a Constable in the town of Needham in said County, GREETING:

In the name of the Commonwealth of Massachusetts, you are hereby required to notify and warn the inhabitants of the town of Needham, qualified to vote in elections and in town affairs, to meet at the town hall in said town, on Monday, the sixteenth day of June, current, at eight o'clock in the afternoon, then and there to act upon the following articles, viz:

ARTICLE 1. To choose a moderator to preside in said meeting.

ARTICLE 2. To hear and act upon the report of the committee appointed at the last annual meeting under article 26 of the warrant, to prepare plans and estimates for the proposed town hall.

ARTICLE 3. To see what action the town will take with regard to the erection of the proposed town hall, and to see what sum of money the town will appropriate therefor.

ARTICLE 4. To see if the town will vote to issue its negotiable or registered bonds or notes, in amount not

exceeding the sum of the appropriation under article 3 of this warrant, for the payment of the construction of the proposed town hall, and to fix the terms of such bonds or notes, and the period for which they shall run, not exceeding twenty years, and provide for the payment of same in annual proportionate payments, and take any other action relating thereto.

ARTICLE 5. To see if the town will vote to authorize the treasurer, with the approval of the selectmen, to borrow money temporarily, as the same may be needed for the construction of the proposed town hall, and to give the notes of the town therefor, and pass any other votes relating to such temporary loans.

ARTICLE 6. To see if the town will vote to authorize the treasurer, with the approval of the selectmen, to raise any part of the money appropriated at the last annual town meeting, or at any previous town meeting, that would otherwise have to be raised by taxation in the year nineteen hundred and two.

And you are directed to serve this warrant by posting attested copies thereof in not less than twenty public places in said town, at least seven days before the time of said meeting.

Hereof fail not and make due return of this warrant, with your doings thereon, unto our town clerk, on or before said day and time.

Given under our hands, and the seal of the town of Needham aforesaid, this fourth day of June, A. D. nineteen hundred and two.

TOWN SEAL

ALFRED J. MERCER,
EDGAR H. BOWERS,
JOSEPH B. THORPE,

Selectmen of Needham.

OFFICER'S RETURN

NORFOLK, SS. NEEDHAM, June 11, 1902.

By virtue of this warrant I have this day notified and warned the inhabitants of the town of Needham to meet as within directed, by posting true copies of this warrant me by attested, in twenty public places within said town, more than seven days before the time of said meeting.

GEORGE TWIGG,

Constable of Needham.

A true copy of warrant and officer's return.

Attest: THOMAS SUTTON,

Town Clerk.

Record of Town Meeting

JUNE 16, 1902.

Pursuant to the foregoing warrant, a meeting of the inhabitants of the town of Needham, qualified to vote in elections and in town affairs, was held in the town hall in said town, on Monday, June 16, A. D. 1902.

The meeting was called to order at eight o'clock in the afternoon by the town clerk.

Voted to omit reading the articles in the warrant.

The return of the officer who notified and warned the inhabitants was then read.

ARTICLE 1. Emery Grover was chosen moderator.

ARTICLE 2. Rodman P. Snelling, chairman of the committee for the "Proposed Town Hall," presented the following report:

"The committee appointed at the last annual town meeting to prepare plans and estimates for the proposed town hall organized on March 24, 1902, with Rodman P. Snelling as chairman, and H. S. Whittemore as secretary.

A limited competition for plans was decided upon, and, from a list of prominent and well known architects, Messrs. Peters & Rice, and Winslow & Bigelow were

invited to prepare and present sketches to the committee.

The requirements for the building were:—hall to seat 800 on floor and 200 in balcony, two rooms for selectmen and one for each of the following officers or boards, assessors, water board, treasurer, town clerk, school committee, also a supply room for school committee, a repair room for water board, a kitchen, a room for the police, a lockup with not less than four cells, and a large fire proof vault.

The committee voted that the unsuccessful competitor should receive $200.00 as compensation in accordance with the rules of such competitions of the American Institute of Architects, and that the successful competitor should be paid the usual architects' commission on the work.

The sketches were presented to the committee on May 22nd, each set marked with a nom de plume, and, after careful consideration, the Committee by a formal ballot unanimously choose the plans of Messrs. Winslow & Bigelow, which are presented to you tonight.

That your committee was unanimous in the selection does not mean that the other set was not desirable, but that the one chosen better fitted the needs of our town.

Working plans and specifications have since been prepared and seven careful estimates secured from reliable builders. It was the belief of the architects when the sketches were made that the building could be built for $40,000.00, but the lowest estimate received is more than $2,000. above that figure, not including heating system, wiring, electric fixtures, cesspools, grading and other neccessary work, which will bring the total cost to nearly $55,000.00.

Your committee has carefully considered the question of making the building smaller and plainer in order to

reduce the cost, but, having in mind the fact that the town should look to the needs of the future as well as those of the present and that a building should now be built which will always command the admiration of the public and help the growth of the town by attracting permanent residents, it is thought advisable to make no reduction from the present proportions of the building as planned,—believing that the town will be better satisfied with this town hall than with one smaller and less convenient.

The committee accordingly recommends that the sum of $55,000.00 be appropriated for this work."

RODMAN P. SNELLING,
EMERY GROVER,
DANL. W. RICHARDS,
JOHN E. BUCKLEY,
H. S. WHITTEMORE.

Voted to accept the report of the committee.

ARTICLE 3. Voted that the plans and specifications for the proposed town hall prepared by Messrs. Winslow & Bigelow be accepted, and that the committee appointed at the annual town meeting to prepare plans and estimates are instructed and directed to carry into effect the vote to build a town hall.

Said committee are authorized and empowered to make contracts in the name and behalf of the town, and the sum of fifty-five thousand dollars, ($55,000.00) is hereby appropriated for this purpose.

*ARTICLE 4. Voted that the treasurer of the town be and hereby is authorized and directed to issue registered

*See vote passed August 18, 1902, under article 2.

or negotiable notes or bonds of the town in the aggregate principal sum of fifty-five thousand dollars, ($55,000.00) in denominations of $500.00 and $1,000.00 each, bearing date the first day of September 1902, of which $2,500.00 shall be payable on the first day of September of each of the years 1903 to 1912 inclusive, and $3,000.00 on the first day of September of each of the years 1913 to 1922 inclusive, bearing interest at a rate not more than four (4%) per cent. per annum. The said bonds shall be signed by the treasurer and countersigned by a majority of the board of selectmen. The treasurer shall sell such bonds from time to time and the proceeds thereof shall be used solely to pay the appropriation voted by the town for the new town hall.

One hundred and thirty-eight persons voted in the affirmative and forty-six in the negative, and the moderator declared the vote passed by more than a two-thirds vote.

Article 5. Voted that the treasurer of the town be and hereby is authorized and directed to borrow, with the approval of a majority of the selectmen, money temporarily in anticipation of the issuing and sale of the bonds or notes of the town for the construction of the town hall, and to give the note or the notes of the town therefor. Said notes to be paid from the proceeds of the sale of said bonds or notes.

One hundred and eighteen persons voted in the affirmative and nine in the negative.

On motion of Rev. Robert L. Webb it was voted that it is the sense of this meeting that the town should observe "Old Home Week."

Also voted that the moderator appoint five persons to

act as a committee who in turn may appoint twenty-five others to make such arrangements for the observance of "Old Home Week" as they deem proper.

At seven minutes past nine it was voted that this meeting be dissolved.

Dissolved.

Attest :

THOMAS SUTTON,
Town Clerk.

Warrant for Town Meeting

AUGUST 18, 1902.

COMMONWEALTH OF MASSACHUSETTS.

NORFOLK, ss.

To George Twigg, a Constable in the Town of Needham, in said County, GREETING:

In the name of the Commonwealth of Massachusetts, you are hereby required to notify and warn the inhabitants of the town of Needham, qualified to vote in elections and in town affairs, to meet at the town hall, in said town, on Monday, the eighteenth day of August, current, at eight o'clock in the afternoon, then and there to act upon the following articles, viz:

ARTICLE 1. To choose a moderator to preside in said meeting.

ARTICLE 2. On petition of Levi Ladd and others to see if the town will vote to change the order of payment of its town hall bonds as authorized by vote of the town passed June 16th, 1902, and to pass any other vote relative thereto.

ARTICLE 3. To see if the town will vote to accept the provisions of chapter 346 of the acts of the year 1902.

ARTICLE 4. To see what disposition the town will make of the money received from the Natick and Needham Street Railway on account of damages and labor on South and Chestnut streets.

ARTICLE 5. To see if the town will issue its bonds for the payment of the Metropolitan park taxes for the years 1900 and 1901 as authorized by chapter 325 of the legislative acts of 1902.

ARTICLE 6. To see in what manner the town will raise the various sums of money appropriated at the several town meetings held since Sept. 1st, 1901, and not otherwise provided for.

ARTICLE 7. To see what sum of money the town will grant to defray the expense of the laying with public ceremonies, the corner stone of the new town hall.

ARTICLE 8. To see what sum of money the town will appropriate for maintenance of its fire department.

And you are directed to serve this warrant by posting attested copies thereof in not less than twenty public places in said town, at least seven days before the time of said meeting.

Hereof fail not, and make due return of this warrant, with your doings thereon, unto our town clerk, on or before said day and time.

Given under our hands at Needham aforesaid, this sixth day of August, A. D. nineteen hundred and two.

TOWN SEAL

ALFRED J. MERCER,
EDGAR H. BOWERS,
JOSEPH B. THORPE,

Selectmen of Needham.

OFFICER'S RETURN

NORFOLK, ss. NEEDHAM, Aug. 13, 1902.

By virtue of this warrant, I have this day notified and warned the inhabitants of the within named Town of Needham, to meet as within directed, by posting true copies of this warrant, by me attested, in twenty public places within said town, more than seven days before the time of said meeting.

GEORGE TWIGG,
Constable of Needham.

A true copy of warrant and officer's return.

Attest:

THOMAS SUTTON,
Town Clerk.

Record of Town Meeting

August 18, 1902.

Pursuant to the foregoing warrant, a meeting of the inhabitants of the town of Needham, qualified to vote in elections and in town affairs, was held in the town hall in said town on Monday, August 18, A. D. 1902.

The meeting was called to order at eight o'clock in the afternoon by the town clerk, who read the warrant and the return of the officer who notified and warned the inhabitants.

Article 1. Emery Grover was chosen moderator.

Article 2. Voted unanimously that the treasurer of the town be and he is hereby authorized and directed to issue the negotiable coupon bonds of the town in the aggregate principal sum of ($55,000) fifty-five thousand dollars, in denominations of $500 and $1,000 each, bearing date the first day of September 1902, payable to bearer, $3,000 thereof on the first day of September in each of the years 1903 to 1912 inclusive, and $2,500 thereof on the first day of September in each of the years 1913 to 1922 inclusive, at the Boston Safe Deposit and Trust Company, bearing interest at a rate not exceeding four per centum per annum payable

at the said Trust Company semi-annually on the first days of March and September in each year to the bearer of the interest coupons to be annexed to the said bonds, upon presentation and surrender thereof as they severally become due. The said bonds shall be denominated "Need ham Town Hall Loan," signed by the treasurer and countersigned by a majority of the board of selectmen of the town and shall have the seal of the town attached and shall be of such form containing such recitals as to the due issue and validity thereof as the treasurer shall determine, and the execution thereof by the treasurer shall be deemed a sufficient determination of such form. The coupons annexed shall bear the fac simile signature of the treasurer. The treasurer shall sell and deliver said bonds and the proceeds thereof shall be used solely to pay the appropriations voted by the town for a new town hall.

Further voted that the votes passed at a meeting of this town held on the 16th of June, 1902, be and they are hereby rescinded and annulled in so far as they are contrary to or inconsistent with the votes passed at this meeting and with those exceptions are hereby ratified and confirmed.

S xty-five voted in the affirmative and none in the negative.

Article 3. Voted that he town accept the provisions of chapter 346 of the acts of the year 1902, relative to the election of moderators.

Article 4. Voted that any balance remaining of the money received from The Natick and Needham Street Railway Company on account of damages and labor on South and Chestnnt streets, after paying the claim of the estate of George W. Chamberlain, be appropriated towards the rebuilding of South street.

Article 5. Voted that the town treasurer be and he is hereby authorized and directed with the approval of the selectmen to borrow on a four years' bond of the town the sum of ($2,500) twenty-five hundred dollars. This loan is asked under provisions of chapter 325 of the acts of 1902, and is for the purpose of paying the Metropolitan Park taxes of 1900 and 1901.

Forty-seven persons voted in the affirmative and seven in the negative, and the moderator declared the vote passed by more than a two-thirds vote.

Article 6. Voted that the town treasurer be and he is hereby authorized and directed with the approval of a majority of the selectmen to borrow on notes of the town in the aggregate principal sum of ($9,000) nine thousand dollars, three thousand thereof shall be paid in each of the years 1903, 1904 and 1905. The proceeds of this loan shall be used solely to meet the appropriations for the purchase of a steam road roller, the extension of the electric lighting and fire alarm systems, the state highway and the widening and construction of Great Plain avenue, High and South streets.

Seventy persons voted in the affirmative and six in the negative, and the moderator declared the vote passed by more than a two-thirds vote.

Voted that the sum of fifty-five hundred dollars be taken from funds in the treasury not otherwise appropriated.

Voted unanimously that the balance of the appropriations made since Sept. 1, 1901, be raised by taxation.

Article 7. Voted that the sum of ($250) two hundred and fifty dollars be appropriated to defray the expense of laying, with public ceremonies, the corner stone of the new town hall, to be spent under the direction of the building committee.

Article 8. Voted that the sum of ($500) five hundred dollars be appropriated for the maintenance of the fire department.

Articles 7 and 8. Voted unanimously that the sums of money appropriated under articles seven and eight be paid from the tax levy of 1902.

Voted that this meeting be dissolved.

Dissolved.

Attest :

THOMAS SUTTON,
Town Clerk.

State Election

NOVEMBER 4, 1902.

COMMONWEALTH OF MASSACHUSETTS.

NORFOLK, SS.

To John W. Crisp, a Constable of the Town of Needham in said County, GREETING:

In the name of the Commonwealth of Massachusetts you are required to notify and warn the inhabitants of the town of Needham, qualified to vote in state elections, to meet at the town hall in said town, on Tuesday the fourth day of November next, at six o'clock in the forenoon, then and there to give in their votes for the following state and county officers, viz:

Governor, Lieutenant Governor, Secretary, Treasurer, Auditor, Attorney General, Representative in Congress, Councillor, Senator, Representative in the General Court, County Commissioner, all to be voted for one ballot.

The polls may be closed at four o'clock in the afternoon of said day.

And you are directed to serve this warrant by posting copies thereof, by you attested, in not less than twenty

public places in said town, at least seven days before the time of said meeting.

Hereof fail not and make due return of this warrant, with your doings thereon, unto the selectmen, on or before said day and hour.

Given under our hands at Needham aforesaid, this twenty-second day of October, A. D. nineteen hundred and two.

ALFRED J. MERCER,
EDGAR H. BOWERS,
JOSEPH B. THORPE,

[SEAL.] Selectmen of Needham.

OFFICER'S RETURN.

NORFOLK, ss.

NEEDHAM, October 27, 1902.

By virtue of this warrant I have this day notified and warned the inhabitants of the town of Needham to meet, as within directed, by posting true copies of this warrant, by me attested, in twenty public places within said town, more than seven days before the time of said meeting.

JOHN W. CRISP,
Constable of Needham.

A true copy of warrant and officer's return.

Attest:

THOMAS SUTTON,
Town Clerk.

Record of General Election

NOVEMBER 4, 1902.

In pursuance of the foregoing warrant, the inhabitants of the town of Needham, qualified to vote in state elections, met in the town hall in said town, on Tuesday, the fourth day of November, in the year one thousand nine hundred and two, at six o'clock in the forenoon, and were called to order by Alfred J. Mercer, chairman of the board of selectmen, who read the warrant for calling said meeting, and the return of the officer who notified and warned the inhabitants.

The selectmen having previously appointed Edwin M. Grover, Albert E. Collishaw, William G. Courtenay and Arthur J. Littlehale to act as ballot clerks, they were sworn to the faithful discharge of their duties by the town clerk.

The package containing the first set of ballots received from the secretary of the commonwealth was then delivered to the presiding officer, as required by sec. 209 of chap. 11 of the Revised Laws, and his receipt taken therefor.

Cards of instruction and specimen ballots were then posted as required by law.

The ballot box furnished by the commonwealth for use at elections was publicly opened and shown to be empty. The box was then locked and the key given to John W.

Crisp, the officer in attendance at the polls. The polls were opened for the reception of ballots at six minutes past six o'clock in the forenoon, and were kept open until thirty-five minutes past four o'clock in the afternoon, when it was voted to close the polls.

At eighteen minutes past two o'clock in the afternoon the ballot box was opened by the unanimous consent of the selectmen and town clerk, and four hundred ballots taken out. At the close of the polls one hundred and fifteen additional ballots were taken therefrom.

As the ballots were taken from the box they were audibly counted by the presiding officer, the whole number being five hundred and fifteen. The names on the list of voters used at the ballot box, which had been checked, were counted, and the number found to be five hundred and fifteen, which agreed with the number of names checked on the list of voters kept by the ballot clerks.

Herbert B. Mackintosh, Joseph C. Foley, Emery Coulter and Mark Godfrey, having been appointed by the selectmen to act as tellers, H. B. Mackintosh, J. C. Foley and Emery Coulter were sworn to the faithful discharge of their duties by the town clerk, and Mark Godfrey was sworn by Edgar H. Bowers, justice of the peace.

Additional tellers were appointed by the selectmen and sworn by the town clerk, viz: Irving Southworth, Frank B. Carter, William A. Probert and George W. Poggi.

A canvass of all the ballots given was made by the election officers, as required by chapter 12 of the Revised Laws, the blank forms furnished by the secretary of the Commonwealth being used.

Upon completion of the canvass, all the ballots given in therefor were sorted, counted, recorded, and were for the following persons, namely :

FOR GOVERNOR.

Whole number of ballots cast five hundred and fifteen.

John L. Bates of Boston had two hundred and eighty-five.

Michael T. Berry of Haverhill had nine.

John C. Chase of Haverhill had fifty-six.

William A. Gaston of Boston had one hundred and fifty.

William H. Partridge of Newton had five.

Blanks ten.

FOR LIEUTENANT GOVERNOR.

Whole number of ballots cast five hundred and fifteen.

John Quincy Adams of Amesbury had sixty-nine.

Thomas F. Brennan of Salem had eleven.

Oliver W. Cobb of Easthampton had seven.

Curtis Guild Jr. of Boston had two hundred and eighty-nine.

Herbert C. Joyner of Great Barrington had one hundred and sixteen.

Blanks twenty-three.

FOR SECRETARY.

Whole number of ballots cast five hundred and fifteen.

Edward A. Buckland of Holyoke had fifty-eight.

Herbert B. Griffin of Winthrop had six.

Jeremiah O'Fihelly of Abington had five.

William M. Olin of Boston had three hundred and eleven.

Willmore B. Stone of Springfield had one hundred and nine.

Blanks twenty-six.

FOR TREASURER AND RECEIVER GENERAL.

Whole number of ballots cast five hundred and fifteen.

Edward S. Bradford of Springfield had three hundred and ten.

Joseph L. Chalifoux of Lowell had one hundred and eight.

Frederick A. Nagler of Springfield had seven.

Daniel Parlin of Worcester had six.

Daniel Taylor of Boston fifty-five.

Blanks twenty-nine.

FOR AUDITOR.

Whole number of ballots cast five hundred and fifteen.

David Morrison of Fall River had nine.

S. Fremont Packard of Brockton had fifty-six.

Charles Stoeber of Adams had five.

Thomas C. Thacher of Yarmouth had one hundred and twelve.

Henry E. Turner of Malden had two hundred and ninety-one.

Blanks forty-two.

FOR ATTORNEY-GENERAL.

Whole number of ballots cast five hundred and fifteen.

Allen Coffin of Nantucket had fifteen.

Charles E. Fenner of Worcester had sixty-two.

John J. Flaherty of Gloucester had ninety-eight.

John A. Henley of Lynn had eight.

Herbert Parker of Lancaster had two hundred and ninety-six.

Blanks thirty-six.

FOR REPRESENTATIVE IN CONGRESS—TWELFTH DISTRICT.

Whole number of ballots cast five hundred and fifteen.

J. Frank Hayward of Hyde Park had fifty-two.

Napoleon B. Johnson of Milford had three.

Samuel L. Powers of Newton had two hundred and ninety-five.

Frederic J. Stimson of Dedham had one hundred and forty.

Blanks twenty-five.

FOR COUNCILLOR — SECOND DISTRICT.

Whole number of ballots cast five hundred and fifteen.

Gustave B. Bates of Quincy had seventy-three.

John T. Kennedy of Boston had one hundred.

Arthur A. Maxwell of Boston had two hundred and eighty-nine.

Robert S. Maxwell of Boston had nine.

Blanks forty-four.

FOR SENATOR — SECOND NORFOLK DISTRICT.

Whole number of ballots cast five hundred and fifteen.

Albion F. Bemis of Foxborough had two hundred and eighty-one.

Dennis W. Higgins of Walpole had sixty-two.

Osborne Howe of Brookline had one hundred and forty.

Blanks thirty-two.

FOR REPRESENTATIVE IN GENERAL COURT—NINTH NORFOLK DISTRICT.

Whole number of ballots cast five hundred and fifteen.

Richard Cunningham of Wellesley had one hundred and eighty-one.

Thomas Sutton of Needham had three hundred and four.

Blanks thirty.

FOR COUNTY COMMISSIONER — NORFOLK.

Whole number of ballots cast five hundred and fifteen.

William E. Badger of Quincy had two hundred and forty-one.

Daniel H. Colman of Braintree had fifty-two.

Marshall P. Wright of Quincy had one hundred and ninety-two.

Blanks thirty.

The business of the meeting being completed, all the ballots cast, the undistributed ballots, and also the check lists used, were sealed up and endorsed by the election officers, as required by sec. 239, chap. 11, of the Revised Laws, and placed in the custody of the town clerk. The returns of votes were signed by the selectmen, attested by the town clerk, and sealed up in open town meeting and delivered to the town clerk.

At 7.40 o'clock in the afternoon, voted that this meeting be dissolved.

Dissolved.

Attest:

THOMAS SUTTON,

Town Clerk.

Vote for Representative

IN THE NINTH NORFOLK DISTRICT.

COMMONWEALTH OF MASSACHUSETTS. NORFOLK, ss.

Pursuant to sections 257 and 258 in Chapter 11 of the Revised Laws, the clerks of the towns of Medfield, Needham, Dover, Wellesley and Millis met in the town hall in said Dover on Friday, the fourteenth day of November, A.D. 1902, and made out the following schedule of the names of all persons for whom votes for Representative in the General Court were cast in said district, and the number of votes for each, viz:

Towns.	Richard Cunningham of Wellesley.	Thomas Sutton of Needham.	Blanks.	Total.
Medfield,	55	142	23	220
Needham,	181	304	30	515
Dover,	20	47	8	75
Wellesley,	298	171	27	496
Millis,	36	79	7	122
Totals	590	743	95	1428

Attest: Stillman J. Spear, Town Clerk of Medfield.
Thomas Sutton, Town Clerk of Needham.
Eben Higgins, Town Clerk of Dover.
Fred H. Kingsbury, Town Clerk of Wellesley.
Louis LaCroix, Town Clerk of Millis.

A true copy of the return as filed.

Attest:

THOMAS SUTTON,
Town Clerk.

Dog Licenses

TOWN CLERK'S REPORT OF MONEY RECEIVED IN 1902.

252	males at $2.00,	$504 00
36	females at $5.00,	180 00
9	spayed females at $2.00,	18 00
		$702 00
297	licenses issued at 20 cents each,	59 40
	Amount paid the county,	$642 60

Respectfully submitted,

THOMAS SUTTON,

Town Clerk.

NEEDHAM, Dec. 31, 1902.

I have examined the above report and certify the same to be correct and the amount of money paid to the county treasurer, six hundred and forty-two dollars and sixty cents, for which receipts are on file.

LEONARD DAWSON,

Auditor.

Vital Statistics for the Year 1903.

BIRTHS.

Number of births registered in 1902, ...	81
Number of males, ...	40
Number of females, ...	41
Number of births where both parents were native born,	19
Number of births where one parent was native born,	24
Number of births where both parents were foreign born,	38

January.

12 Alma Palmer; George and Nellie R.
14 Ruth Emma Roper; George and Etta O.
17 Walter Thompson Roper; William and Elizabeth.

February.

1 John Somas; John and Catherine.
10 Harriet Amelia Slaney; William H. and Agnes.
12 Hilda Smith; Frederick N. and Jennie W.
24 Walter Henry Crowley; Timothy E. and Alice A.

March.

1 Helen Rachel Rogers; John J. and Elizabeth.
12 Sara Doyle; William and Winnifred.
19 Olive Sutton; Charles H. and Mina E.
23 Clara Elizabeth Tordoff; Walter and Annie.
24 Thalma Florence Searcy; Charles A. and Florence C.
29 Orlo May McCormack; Charles J. and Ella May.
29 James Joseph Hayes; James J. and Julia M.
31 Jane Hill Rae; Colin and Nancy.

April.

6 Stephen Frederick McDonald; Stephen J. and Alice.
14 Florence May Smith; William and Mary Ellen.
21 Edward William Bailey; William and Jessie May.
22 Lillian Gertrude Crowley; Florence F. and Margaret A.

May.

1 Raymond W. Nichols; Budd W. and Laura E.
14 Mary Angela Overton; John and Minnie F.
15 Esther Shepperson; Harry and Ella L.
16 Herbert Ralph Martin; Ralph G. and Alice M.
30 Albert Leonard; Thomas J. and Margaret.

June.

3 Stillborn.
8 Dominick Ernest Rooney; Dominick and Annie H.
9 Josephine Margaret Murphy; Dennis and Bridget.
16 George Raymond Beech; George and Catherine D.
19 William Laurelle Cassidy; William S. and Laura I.
26 Cornelius J. Desmond; Dennis J. and Mary W.
28 John Davis; Arthur E. and Mary C.
30 Dorothy Williams; Charles F. and Minnie.

July.

2 Stillborn.
3 —— —— Stanton; Herbert M. and Betsy S.
4 Albert Francis Jackson; William H. and Helen G.
5 Madeline Estelle Atkinson; DeLacey and Elizabeth C.
6 Cosmo Di Fazio; } Francisco and Maria.
6 Filomena Di Fazio; } Francisco and Maria.
6 Johnna Kerr Mitchell; James K. and Mary C.
18 John Edward Brearley; John F. and Abigal B.
24 Thomas Sutton Lester; Frederick W. and Clarissa May.
25 Florence Elizabeth Walton; Thomas S. and Elizabeth A.
26 Kenneth Lamson; Harry and Grace.
29 Lillian Irene Matthes; William P. and Florence T.

August.

3 Dorothy Gaughan; James E. and Catherine A.
4 George Twigg, Jr., George and Louise M.
8 Marjorie Ruth Smith; Eben W. and Emma E.
8 Harry Stillman Kent; James W. and Lottie L.
12 Russell Louis Emery; Melvin H. and Annie.
13 ——— ——— Koszeta; Felix and Agnes.
14 Thomas Livermore Wells; Bulkeley and Grace D.
25 Joseph Montague; Patrick and Eliza.
26 George Fairbanks Adams; George T. and Carrie L.
30 Charles Whitefield Bleakney; Smiley J. and Lillian A.

September.

15 William Clifford Palmer; Willam T. and Sarah A.
15 Lawrence George Caulton; John and Annie L.
16 Florence Evelyn Whitaker; Arthur and Christine W.

October.

9 Grace Annie Metzger; Theodore and Elizabeth.
9 Selma Agnes Hutchins; George H. and Mary J.
9 Ella Louise Duke; George and Margaret.
13 Edward Wainwright; John and Mary.
24 Raymond Marshall Monroe; Frank and Irene W.

November.

3 Henrietta May Waugh; Daniel and Annie P.
6 Candice Celestine Gavagan; John J. and May C.
12 Joseph Arthur Henry Montreveal; Henry and Melvina.
13 Mary Coughlin; Daniel and Mary D.
14 Flora Margaret Harris; William O. and Margaret M.
21 Edward Tarver Hunt; Frank and Catherine A.
21 John Henry Waugh; Philip and Mary E.
23 Raymond Lawrence Gehling; J. Frederick and Fanny E.
24 Stillborn.
30 Miriam Fowle: Samuel O. and Florence E.

DECEMBER.

3 Louise Gladys Morton; Wilfred R. and Esther A.
4 Wilbur Winfield Scates; George F. and Martha.
6 Lyndoll Frederic Carter; Horace A. and Bertha L.
11 Lieokadiza Mary Derwinski; Martin and Sophia.
20 Frederic Castex de Doming; Charles and Mary.
27 Arthur Allen Armstrong; Richard and Adeline L.
28 Weronika Romoskiewicz; Michael and Martha.
29 ——— ——— Cijliuski; John and Annie.

OMITTED IN 1901.

May 16. Ellamay Bleakney; Roy W. and Annie M.
Sept. 26. Florence May McGraham; John J. and Nora H.

The attention of parents is called to the law relating to the registering of births. The present requirements are as follows:

Chap. 29, Sec. 6, of the Revised Laws. Parents, within forty days after the birth of a child * * * * shall cause notice thereof to be given to the clerk of the town or city in which such child is born.

Sec. 8. A parent * * * * who neglects so to do for ten days after the time limited therefor, * * * * shall forfeit not more than five dollars for each offence.

Attention of physicians and midwives is called to Chapter 29, Sec. 3, Revised Laws.

In accordance with the provisions of the law, the town clerk is prepared to furnish to parents, physicians and midwives applying therefor, blanks for return of births as required by law.

MARRIAGES.

Number of marriages registered in 1902, . 43

JANUARY.

1 Henry Dodge, Wellesley; Florence Etta Bailey, Needham.
7 James H. McGinty, Needham; Emma Martin, Needham.
12 John James Casey, Needham; Emma V. Wilson, Needham.
20 Arthur Rollins Keesling, Needham; Mabel Eliza Gates, Needham.

APRIL.

9 John Harkins, Needham; Nellie Hession, Winchester,
23 Ernest Fisher Schlusemeyer, Westwood; Eva Chamberlain, Westwood.

MAY.

14 John Gerald Wilson, Needham; Grace Brown, Needham.

JUNE.

3 John R. Bolser, Needham; Lena Hueg, Needham.
9 Alfred B. Page, Dedham, Edna S. Peabody, Needham.
10 Charles C. Chamberlain, Needham; Margaret M. Wallace, Westwood.
11 Alphonsus Legary Osborne, Newton; Katherine Ann Campbell, Needham.
11 George F. Hines, Needham; Jennie L. Tuck, Needham.
16 Frederick Alker Singleton, Brookline; Mary Eloise Hall, Needham.
17 Oscar Burrows, Needham; Agnes Mullen, Needham.

24 William Percival Wragg, Philadelphia, Pa.; Eliza Frances Fox, Needham.
26 Patrick J. Reid, Needham; Mary Anna Freiermuth, Needham.

JULY.

16 Eugene J. B. Cugnin, Needham; Alvira Peters, Boston.
28 James A. Peterson, Needham; Annie L Powers, Needham.

AUGUST.

6 Wendell A. Hasenfus, Needham; Irene Paine Silver Dedham.
9 Joseph Migewich, Needham; Roselina K. Kilmaniote, Needham.
21 Cadwalder J. Clark, Needham; Lalia Agnes Dunn, Needham.
27 John W. Wildman, Needham; Bertha P. Hewett, Needham.
31 Michael Bingle, Needham; Louisa Lukskule, Needham.

SEPTEMBER.

3 John William Duvall, Needham; Hilda Gertrude Allsebrook, Needham.
10 George Alfred Wye, Needham; Mary Alice Morse, West Medway.
20 William Tomlinson, Needham; Mary Ann Winfield, Needham.
24 Frank Bailey, Needham; Evangeline MacDonald, Needham.
24 Archie S. Morrison, Boston; Emma J. Burrman, Needham.

OCTOBER.

8 Charles Minot Logue, Bridgewater; Winifred Viola Freeman, Needham.
28 Edgar Arnold Crossman, Needham; Caroline Courtenay, Needham.

NOVEMBER.

1 Frank Foster, Waukegan, Ill.; Sarah Stokes, Nottingham, England.
3 William G. Gibson, Boston; Mary Louise Blackman, Needham.
12 Edward O'Brine, Needham; Frances Barker, Needham.
19 John Edward Leary, Needham; Mary Ellen Welch, Natick.
20 George J. Caulton, Needham; Sarah R. Thompson, Needham.
25 Daniel Shea, Wellesley; Margaret Flaherty, Needham.
26 Aimas S. Hood, Needham; Catherine F. Ahearn, Needham.
26 Wallis E. Chilson, Needham; Mary A. Galvin, Newton.

DECEMBER.

3 Frank Willis Scotton, Needham; Amy Turner Sadler, Needham.
4 Daniel M. Crockett, Uxbridge; Emma M. Colhurn, Needham.
6 William J. Murray, Needham; Ida M. Allen, Needham.
22 Charles Wood Pease, Needham: Margaret Frances McIntosh, Needham.
24 John Singleton, Newton; Ada Heald, Needham.

CHAPTER 151, SECTION 29, *Revised Laws of Mass.* If a marriage is solemnized in another state between parties living in this Commonwealth, who return to dwell here, they shall, within seven days after their return, file with the clerk or registrar of the city or town in which either of them lived at the time of their marriage a certificate or declaration of their marriage, including the facts relative to marriages which are required by law, and for neglect thereof shall forfeit ten dollars.

DEATHS.

Number of deaths registered in 1902,	. .	58
Number of males,	. . . . .	21
Number of females	. . . . .	37

Date. Name. Place of Birth. Age.

January.

25 Elizabeth Reed, Dorchester, Mass., 83y. 3m.

February.

2 Mary A Jones, Nottingham, England, 43y. 9m.
11 Margaret E. Foley, Ireland, 66y.
12 Alice M. P. Kingsbury, Boston, Mass., 43y. 2m. 27d.
26 Mary Ann Ford, Needham, 46y. 10m. 9d.

March.

11 Bertha Florence Hudson, Needham, 1y. 8m. 7d.
17 Amos Taylor, England, 80y. 2m. 14d.
21 William C. Chambers, Lowell, 63y. 11m.

April.

13 John L. Roberts, Natick, Mass., 80y. 11m. 11d.
19 Daniel Meehan, Ireland, 65y. 6m.
21 Andrew G. Gardner, Plymouth, Mass., 67y. 4m. 19d.
26 Annie Watson, Unknown, 46y.
28 Marion Edith Crisp, Natick, Mass., 30y. 5m. 13d.
30 George E. Elliott, Scotland, 35y. 5m. 2d.

May.

2 Catharine Ann Coles Wellman, New York City, 82y. 2m. 18d.
9 Adelaide E. Painter, Brooklyn, N. Y., 38y. 9m. 5d.
22 Ellamay Bleakney, Needham, 1y. 6d.
25 Agnes L. Almont, Boston, Mass., 4m. 1d.
26 Helen Grace Mills, Needham, 9m. 19d.

JUNE.

3 Stillborn.
6 Esther Shepperson, Needham, 23d.
26 Ann Coult, England, 71y.
30 Alice Durbin, Unknown, 37y.

JULY.

2 Stillborn.
4 ——— Stanton, Needham, 1d.
4 Esther May White, Newton, Mass., 2y. 3m. 5d.
6 Annie Fears, Gloucester, Mass., 57y.
7 Johana Mitchell, Needham, 1d.
9 Bessie S. Randall, Weymouth, Mass., 20y.
13 Achsa Maria Littlehale, Sidney, Me., 77y.
19 Roscoe Allen Palmer, Williamstown, N. Y., 40y. 2m. 21d.
25 George V. Richardson, Canton, Mass., 77y. 5m. 27d.

AUGUST.

1 Eugene Gadbois, Lowell, Mass, 41y.
4 Mary Mason Childs, Medway, Mass., 33y. 6m. 13d.
4 Cornelius Quirk, Newfoundland, 16y. 4m. 13d.
7 John Richardson Hall, Augusta, Me., 33y. 8m. 21d.
16 Cornelius J. Desmond, Needham, 1m. 21d.
20 Marjorie Ruth Smith, Needham, 12d.
20 Stillman Bowers, Needham, 34y. 11m. 3d.

SEPTEMBER.

2 George F. Adams, Needham, 7d.
14 Ann Blood, England, 67y. 5m. 3d.
18 Delia Gehling, Ireland, 58y.
21 Elizabeth H. Noyes, Boylston, Mass., 87y. 16d.
22 Florence Evelyn Whitaker, Needham, 5 1-2d.
24 Mary Curtis Hodges, England, 89y. 2m. 9d.
27 Esther Sutton, Bennington, Vt., 5m. 27d.

OCTOBER.

7 Walter H. Crowley, Needham, 7m. 13d.
15 James Hayes, Needham, 6m. 16d.

NOVEMBER.

2 Margaret Jones, Boston, Mass., 39y. 7m.
4 John Megan, Ireland, 68y.
11 George Garner, England, 74y. 7d.
24 Stillborn.
25 Margaret T. Welch, Needham, 25y. 2m. 24d.

DECEMBER.

3 Giuseppa Novia, Italy, 56y.
3 Rennie B. Donovan, Tamworth, N. H., 35y.
12 Frances Chapman, Ledgard, Conn., 79y. 5m. 10d.
24 Augustus LePray, Canada, 55y.
25 Madaline Estelle Atkinson, Needham, 5m. 20d.

Report of The Committee on Town History

Your committee find that Mr. George K. Clarke has been for several years collecting facts pertaining to the early history of Needham, with a view to eventual publication. Such researches cannot be hurried if their results are to be of permanent value; and although a considerable time may elapse before the publication of Mr. Clarke's studies, we feel that it would be unwise for the town to take up the matter of a history pending the appearance of his book, or until the expiration of a reasonable time therefor.

T. OTIS FULLER,
THOMAS SUTTON,
EDWIN V. LAWRENCE,
LOUIS A. HOLMAN,
WILLIAM A. PROBERT,
COMMITTEE.

POLICE REPORT.

To the Board of Selectmen, Town of Needham:

GENTLEMEN:—I hereby submit my annual report of the police of the town of Needham for the year ending Dec. 31, 1902.

Total number of arrests for the year,	28
Number adults,	23
Number of juveniles,	5
Number of residents,	23
Number of non-residents,	5

CAUSES OF ARREST.

Assault and battery,	1
Breaking and entering,	3
Bastardy,	1
Drunkenness,	7
Disturbing the peace,	2
Liquor laws, violation of,	3
Milk laws, "	2
Arson,	2
Keeping disorderly house,	1
Using false balance,	1
Willfully and recklessly setting fire,	2
Malicious mischief,	3
Number of convictions,	13

Amount of property recovered without arrest, $135.00.
Amount of fines, $170.00.

TRAVELLERS AND VAGRANTS LODGED.

Number applying for lodging,	535
" " " more than last year,	203
Number between the ages of 20 and 40 yrs.	233
" " " " 40 " 60 "	290
" over " age of 60,	12

The nationality of persons lodged was divided between the United States, England, Scotland, Ireland, Canada, and the Provinces,

OCCUPATION OF PERSONS LODGED.

Laborers,	462
Building trades,	13
Mill operatives,	19
Shoemakers,	17
Iron workers,	12
Machinists,	5
Domestic servants,	1
Various other employments,	6

NORMAN MACKENZIE,
Keeper of Lockup.

REPORT OF THE

Sealer of Weights and Measures, 1902

To the Honorable Board of Selectmen, Needham, Mass.

GENTLEMEN :— I respectfully submit the annual report of sealer of weights and measures, for the year ending December 31, 1902.

The work of this Department is somewhat larger than heretofore, owing to the large number of milk jars now in use.

The sealer of weights and measures should receive all possible encouragement and assistance from citizens. Should you have any reasonable cause to believe that you are receiving short weight or measure, you would confer a great favor by reporting the same to me.

OPERATION OF THE DEPARTMENT FROM MARCH 27, TO DECEMBER 31, 1902.

Tested and Sealed:

Platform scales (5,000 lbs.)	5
Platform scales (under 5,000 lbs.)	22
Butcher scales,	7
Counter scales,	17
Spring balance scales,	23
Counter balance scales,	9
Weights	115
Dry measures,	94

Liquid measures,	40
Ice scales,	5
Spring balances condemed,	3
Dry measures condemned,	10
Liquid measures condemned,	3
Spring balances adjusted,	9
Weights adjusted,	6
Milk jars sealed,	9,812
Milk jars condemned,	2,089
Milk jars tested,	11,901
Increase over last year,	8,901

MEMORANDUM.

Weights and Measures belonging to the town of Needham.

March 22, 1902.

Received from Levi Ladd, Treasurer:

1 set copper liquid measures, 1 gill to 1 gallon inclusive.
1 " iron liquid measures, 1 gill to 1 gallon inclusive.
1 " dry wood measures, 1 quart to 1-2 bushel inclusive.
1 " dry iron measures 1 quart to 1-2 bushel inclusive.
1 " brass weights 1-16 oz. to 4 lbs. in book case
10—50 lb. iron weights.
1 hammer.
1 anvil.
1 brass yard measure.
1 small balance scale.
1 sealer's scale, with weights.
1-16 oz. to 50 lbs. and cabinet complete.
1 each, 1-2 pint, pint, and quart copper milk measures and tray.

One party was arrested for the use of a false spring balance, and his conviction secured.

The sealer would recommend the establishment by the town of public platform scales.

A. J. MATHEY,
Sealer of Weights and Measures.

Needham, January 10, 1903.

Collector's Report.

HOWARD A. CROSSMAN, Collector,

In account with the Town of Needham

FROM JAN. 1, 1902, TO JAN. 1, 1903.

DR.

To balance 1900 taxes uncollected Jan. 1st, 1902,	$7,443 43
To interest collected to Dec. 31st, 1902,	721 79
To balance 1901 taxes uncollected Jan. 1st, 1902,	22,445 14
To balance 1901 excise tax uncollected Jan. 1st, 1902,	435 78
To taxes committed for collection Feb. 25th, 1902,	6 00
To interest collected Dec. 31st, 1902,	418 36
To interest due on uncollected balance,	632 98
To taxes committed for collection for 1902,	56,350 10
To excise tax committed for collection for 1902,	902 75
To sidewalk tax committed for collection for 1902,	646 15
To interest collected to Dec. 31st, 1902,	33 34
To interest due on uncollected balance,	235 39
	$90,271 21

Cr.

By cash paid town treasurer for 1900 taxes,	$7,359 20
By cash paid town treasurer for 1900 interest,	721 79
By abatements on 1900 taxes,	84 23
By cash paid town treasurer for 1901 taxes,	13,094 07
By cash paid town treasurer for 1901 interest,	418 36
By abatements on 1901 taxes,	314 52
By cash paid town treasurer for 1901 excise tax,	435 78
By balance on 1901 taxes uncollected,	9,042 55
By interest on 1901 taxes uncollected,	632 98
By cash paid town treasurer for 1902 taxes,	32,957 45
By cash paid town treasurer for 1902 excise tax,	727 71
By cash paid town treasurer for 1902 sidewalk tax,	275 85
By cash paid town treasurer for 1902 interest,	33 34
By abatements on 1902 taxes,	224 08
By balance 1902 taxes uncollected,	23,168 57
By balance 1902 excise tax uncollected,	175 04
By balance 1902 sidewalk tax uncollected,	370 30
By interest on 1902 uncollected taxes,	235 39
	$90,271 21

HOWARD A. CROSSMAN,
Collector.

Needham, Jan. 15, 1903.

I have examined the accounts of Howard A. Crossman, collector of taxes, and find the same to be correct.

LEONARD DAWSON,
Auditor.

Treasurer's Report

LEVI LADD, Treasurer,

In account with the Town of Needham

FROM JAN. 1, 1902, TO JAN. 1, 1903.

Dr.

1902			
Jan.	1	To balance brought forward,	$ 3,174 97
	10	Collector of taxes, for 1901 tax,	1,602 03
	10	County of Norfolk, for dog licenses,	470 20
	15	Town of Dover, for school tuition,	37 00
	16	N. Y., N. H. & H. Railroad Co. for sidewalk,	72 10
	20	Collector of taxes for 1901 tax,	690 26
	21	Estate of S. G. Low, for sidewalk tax,	110 13
Feb.		Interest on balances,	8 29
	3	Town of Natick, for poor,	6 25
	4	Collector of taxes, for 1901 tax,	613 03
	27	State of Massachusetts, for note due November 3,	8,000 00
March		Interest on balances,	2 64
	1	Collector of taxes, for 1901 tax,	540 50
	6	Collector of taxes, for 1900 tax,	566 52
	10	Collector of taxes, for 1900 tax,	619 10

	10	Collector of taxes, for 1901 tax,	376 31
	13	State of Massachusetts, for 12 months note,	12,000 00
	18	Collector of taxes, 1901 tax,	412 31
	22	State of Massachusetts, for corporation tax,	213 62
	22	State of Massachusetts, for national bank tax,	63 75
	27	Collector of taxes, for 1901 tax,	865 23
April		Interest on balances,	7 98
	1	District Court of Northern Norfolk, fines for the quarter ending March 31,	25 00
	3	Geo. W. Emerson & Co., for tax deed, Lizzie J. Smith,	11 43
		Interest on same,	1 04
	4	Institution for Savings in Roxbury and its Vicinity, for 12 months note,	18,000 00
	11	R. D. Gillette, for rent of town hall,	55 00
	11	Elizabeth S. Cheney, for the Dwight school land,	6,000 00
	12	Chas. E. Crocket, for tax deed,	10 97
		Interest on same,	93
	12	George Marriott,	30 00
	15	Collector of taxes for 1901 tax,	773 26
	28	Collector of taxes for 1901 tax,	725 62
	28	Collector of taxes for 1900 tax,	215 44
	29	John L. Twigg, for druggist license,	1 00
	29	Virgil A. Rowe, for druggist license,	1 00
	30	John L. Sullivan, for druggist license,	1 00
May		Interest on balances,	8 73
	1	Town of Dover, for school tuition,	19 00
	5	Collector of taxes, for 1900 tax,	290 97
	5	Collector of taxes, for 1901 tax,	405 10

	15	State of Massachusetts, for tuition of pauper children,	4 50
	15	State of Massachusetts, for support of state paupers,	16 35
	22	Collector of taxes, for 1901 tax,	811 09
June	5	State of Massachusetts, for 6 months loan,	10,000 00
	13	Collector of taxes, for 1900 tax,	652 57
	13	Collector of taxes, for 1901 tax,	34 19
	23	Collector of taxes, for 1900 tax,	1,019 79
	26	H. S. Locke, for sidewalk tax,	39 20
	27	Collector of taxes, for 1900 tax,	827 55
	30	City of Boston for tuition of pauper children,	25 00
July	2	District Court of Northern Norfolk, fines of quarter ending June 30,	10 00
	3	State of Massachusetts, on account of state highway loan fund,	10 00
	3	Collector of taxes, for 1900 tax,	436 33
	3	Collector of taxes, for 1901 tax,	1,064 69
	5	J. J. Hauffman, junk license,	2 00
	5	J. Mullany, junk license,	2 00
	5	Jacob Cohen, junk license,	2 00
	5	Samuel Levine, junk license,	2 00
	5	James Mackintosh, for auctioneer license,	2 00
	9	Collector of taxes, for 1900 tax,	1,130 10
	10	Emerline Hardy, State Aid refunded.	4 00
	10	South Middlesex Street Railway for settlement of street damage claims,	550 00
	10	South Middlesex Street Railway in settlement of land damage claims,	313 33
	14	Anthony Lucas, for pool table license,	5 00
	24	Martha A. Bacon, for tax deed of	

		Margaret E. Millen,	83 58
		Recording same,	1 00
		Interest on same,	10 86
	28	Helen C. Washburn, for tax deed,	43 16
		Recording same,	85
		Interest on same,	83
		Chas. H. Washburn, for tax deed,	15 51
		Recording same,	85
		Interest on same,	31
Aug.		Interest on balances,	14 27
	4	State of Mass., for State Road,	5,340 00
	8	Collector of taxes, for 1900 tax,	1,600 83
		Collector of taxes, for interest on 1900 tax,	721 79
	9	Town of Dover, for school tuition,	6 00
	9	H. W. Hutson, for school tuition,	12 00
Sept.		Interest on balances,	8 42
	2	State of Mass., for three notes of $3,000 each, due Nov. 1, 1903, 1904, 1905, interest at 3 1-2 per cent.	9,000 00
	2	State of Mass., for two $1,000 thirty-year 3 1-2 per cent refunding bonds,	2,000 00
		Premium on same,	47 00
		Interest one day,	19
	2	Dwight School Fund,	6,000 00
	6	Chas. S. Bean, for school tuition,	22 00
	11	Collector of taxes, for 1901 tax,	635 56
	17	Town of Brookline for tax on land taken for water purposes,	16 68
	23	Collector of taxes, for 1901 tax,	1,003 26
	23	Collector of taxes, for 1902 tax,	904 45
	23	F. D. Sutton, for old lumber,	3 00
Oct.	2	Collector of taxes, for 1902 tax,	1,557 30
	2	District Court of Northern Norfolk, fines for quarter ending Sept. 30,	125 00
	13	Collector of taxes, for 1902 tax,	1,149 74

	14	D. G. Chisholm, for school tuition,	9 00
	14	Rossanna F. Mullen, for tax deed,	80 52
		Recording same,	85
		Interest on same,	1 43
	14	Collector of taxes, for 1902 tax,	1,732 85
	17	Collector of taxes, for 1901 tax,	358 05
	17	Collector of taxes, for 1902 tax,	2,852 88
	17	Henry M. Levine, for tax deed of Frances E. Nichols,	9 62
		Recording same,	1 00
		Interest on same,	1 66
	28	Collector of taxes, for 1902 tax,	3,075 64
Nov.		Interest on balances,	8 50
	1	Geo. W. Tisdale, for auctioneer license,	2 00
	1	Collector of taxes, for 1902 tax,	8,000 00
	4	Samuel Capen, sheriff, for fines at county jail,	5 00
	5	Collector of taxes, for 1902 tax,	3,856 92
	5	Bulkley Wells, for crushed stone,	120 00
	6	Myers Rosenblothe, for junk license,	2 00
	11	Collector of taxes, for 1901 tax,	1,763 26
	11	Collector of taxes, for 1902 tax,	1,006 10
	11	City of Newton, for tax on land taken for water purposes,	258 65
	11	Town of Dover, for school tuition,	30 00
	11	J. W. Higgins, for tuition of daughter,	10 00
	11	Dr. H. T. Mansfield, for crushed stone,	6 00
	12	Louis Lear, for junk license,	2 00
	17	Collector of taxes, for 1902 tax,	2,227 04
	20	Collector of taxes, for 1902 tax,	1,030 46
	20	State of Massachusetts, for tax on land taken for water purposes,	34 09
	25	Collector of taxes, for 1902 tax,	765 50

	29	Collector of taxes, for 1902 tax,	681 27
	29	R. D. Gillette, for rent, town hall,	50 00
Dec.		Interest on balances,	8 18
	4	Collector of taxes, for 1902 tax,	1,363 39
	4	State of Mass., for note due Dec. 3, 1906, for Metropolitan Park taxes for 1900 and 1901, interest at 3.40 per cent,	2,500 00
	11	State of Mass., for corporation taxes,	4,802 50
		National Bank taxes,	911 72
		State Aid,	389 00
		Street Railway taxes,	1,343 61
	12	Collecter of taxes, for 1902 tax,	1,006 81
	13	Wm. Carter, for crushed stone,	42 00
	15	Collector of taxes, for 1901 tax,	349 82
	15	Collector of taxes, for 1902 tax,	252 53
	15	Colonial Nat'l Bank, for balance of Old School Fund,	153 41
	30	Town Hall, building account, loan,	1,000 00
	31	Theodore Seydel, for use of high school hall,	7 00
	31	R. D. Gillette, for rent of town hall,	40 00
	31	District Court of Northern Norfolk, fines for quarter ending Dec. 31,	10 00
	31	Collector of taxes, for 1901 tax,	70 50
		Interest on taxes for 1901	418 36
		Excise tax for 1901	435 78
	31	Collector of taxes, for 1902 tax,	1,494 57
		Collector of taxes, for sidewalk tax for 1902,	275 85
		Collector of taxes, for excise tax for 1902,	727 71
		Collector of taxes, for interest on 1902 tax,	33 34
		Collector of taxes, for tax abat-	

		ed in 1899,	9 27
	31	Town of Needham (Water Department), loan,	2,500 00
	31	Interest on balances,	9 62
		Public Park balances, Dec. 31,	53 36
		Tree Warden, balance, Dec 31,	50
			$152,506 96

Cr.

1902			
		By cash paid as follows:	
Feb.	22	Collector of taxes, for 1901 tax, on tax deeds of	
		Chas. E. Crockett,	1 67
		Francis E. Nichols,	1 32
		John H. Russell,	1 67
		Lizzie J. Smith,	1 77
		Felkner L. Temple,	1 77
		Alexander Tripp,	1 23
		Margaret E. Millen,	34 33
	27	State of Massachusetts, for interest on note this day, due November 3, 1902, discounted at $3.40 per cent,	186 62
	27	Boston Safe Deposit & Trust Co. for interest on refunding bonds due March 1.	227 50
March	13	State of Massachusetts for note due March 2,	12,000 00
		State of Massachusetts, for interest on note, due March 13, 1903, at $3.40 per cent,	419 33
		Colonial Nat'l Bank for collecting check	10
	27	Public Library, appropriation,	300 00
		Public Library, dog tax,	470 20

		Public Parks, appropriation,	250 00
		Tree Warden, appropriation,	200 00
April	4	Institution for Savings in Roxbury and its vicinity, note due this day,	18,000 00
		6 months' interest on same at 3 1-4 per cent.,	292 50
May	7	State of Massachusetts, for Druggists' Licenses,	75
	20	Collector of taxes, for tax deeds of	
		Helen C. Washburn,	43 16
		Chas. H. Washburn,	15 51
		Laura Seldner,	8 43
		F. I. R. Mullare,	7 20
		John H. Morrill,	6 65
	29	Collector of taxes, for recording tax deeds,	4 31
June	5	State of Massachusetts, for interest on note this day discounted at 3.60 per cent.,	180 00
	14	Boston Safe Deposit & Trust Co., for school bonds maturing July 1,	1,500 00
	14	Boston Safe Deposit & Trust Co., for interest on school bonds due July 1,	440 00
July	10	South Middlesex Street Railway Co., in adjustment of damage claims on South and Charles River streets,	85 00
Aug.	6	Collector of taxes, for tax deeds,	189 66
	6	Register of deeds, for recording same,	2 55
	8	Collector of taxes, for tax deed,	80 52
	11	Town of Needham, Water Department, for hydrant service,	2,000 00
Sept.	2	Boston Safe Deposit & Trust Co., for matured water bonds,	6,500 00
		Boston Safe Deposit & Trust	

		Co., for interest on refunding bonds,	227 50
	2	Town of Needham, Water Department, for balance due for hydrant service,	2,979 17
	2	Town of Needham, Dwight School Fund,	6,000 00
	3	Register of deeds, for recording tax deed,	85
Oct.	8	Institution for savings in Roxbury and its vicinity, 6 months interest on note, April 4, at 3.60 per cent.,	324 00
	30	State of Massachusetts, for note due this day,	4,700 00
Nov.	3	State of Massachusetts, for note due this day,	8,000 00
Dec.	1	County of Norfolk, for county tax,	2,347 65
	2	State of Massachusetts, for note due this day,	2,000 00
	11	State of Massachusetts, for state tax,	1,755 00
		State of Massachusetts, for expenses of Metropolitan Parks and boulevards as follows:	
		Metropolitan Parks loan, sinking fund for 1900,	286 41
		Interest on parks, for 1900,	530 96
		Interest on boulevards, for 1900,	106 26
		Cost of maintaining parks for 1900,	204 43
		Cost of maintaining boulevards, for 1900,	51 97
		Cost of maintaining Nantasket for 1900,	14 68
		Metropolitan Parks loan, sinking fund, for 1901,	294 24
		Interest on parks, for 1901,	532 27
		Interest on boulevards, for 1901,	107 05

	Cost of maintaining parks, for 1901,	279 39
	Cost of maintaining boulevards, for 1901,	69 82
	Cost of maintaining Nantasket, for 1901,	33 88
	Metropolitan parks, loan, sinking fund, for 1902,	318 03
	Interest on parks, for 1902,	560 68
	Interest on boulevards, for 1902,	117 52
	Cost of maintaining parks, for 1902,	305 71
	Cost of maintaining boulevards, for 1902,	92 76
	Cost of maintaining Nantasket, for 1902,	33 88
	Interest on deferred metropolitan park payments,	112 26
	Dwight School Fund, balance of old school fund,	153 41
	State of Massachusetts, for note due 5th,	10,000 00
	Interest on same,	34 72
	On orders drawn by the auditor on the selectmen's department,	47,403 91
	On orders drawn by the auditor on the school department,	18,362 95
	On orders drawn by the auditor for laying corner-stone for town hall,	234 35
1903. Jan 1.	To balance on hand,	477 50
		$152,506 96

Recapitulation

Of the Receipts and Expenditures of the Town of Needham

From Jan. 1, 1902 to Jan. 1, 1903.

Dr.

1902.	
Jan. 1. To balance on hand,	$3,174 97
To cash received as follows:	
Taxes for 1900,	7,359 20
Taxes for 1901,	13,094 07
Taxes for 1902,	32,957 45
Interest on 1900 taxes,	721 79
Interest on 1901 taxes,	418 36
Interest on 1902 taxes,	33 34
Excise tax for 1901,	435 78
Excise tax for 1902,	727 71
Abated tax for 1899,	9 27
Street railway tax,	1,343 61
State highway,	5,340 00
State loan fund,	10 00
Settlement of land damage claims,	313 33
Settlement of street damage claims,	550 00
Corporation taxes,	5,016 12
National Bank taxes,	975 47
State aid,	389 00
State aid, refunded,	4 00
Poor account,	52 60
Loans and renewals,	63,000 00

Refunding bonds,	8,000 00
Premium on $2,000 of same,	47 00
One day's interest, same,	19
Interest on deposit balances,	76 63
Dwight school land,	6,000 00
School fund,	153 41
Tuition of out of town pupils,	174 50
Tax on land taken for water purposes,	309 42
Tax deeds,	254 79
Recording same,	4 55
Interest on same,	17 06
Dog licenses,	470 20
Sidewalks,	497 28
Crushed stone,	168 00
Town hall,	145 00
High school hall,	7 00
Court fines,	170 00
Fines at jail,	5 00
Druggist licenses,	3 00
Auctioneers' licenses,	4 00
Junk licenses,	12 00
Pool table,	5 00
Old lumber,	3 00
Park balances,	53 36
Tree warden balances,	50
	$152,506 96

Cr.

State tax,	$1,755 00
County tax,	2,347 65
Hydrant service,	4,979 17
Matured school bonds,	1,500 00
Interest on school bonds,	440 00
Matured water bonds,	6,500 00
Interest on refunding bonds,	455 00
Loans,	54,700 00
Interest on loans,	1,437 17
Collector for tax deeds,	351 13
Recording tax deeds,	7 71

Taxes on deeds held by the town,	43 76
Collecting check,	10
Druggists' licences,	75
Library,	770 20
Parks,	250 00
Tree warden,	200 00
South Middlesex Street Railway,	85 00
Metropolitan park expenses for 1900,	1,194 71
Metropolitan park expenses for 1901,	1,316 65
Metropolitan park expenses for 1902,	1,428 58
Interest on deferred payments,	112 26
Dwight school fund,	6,000 00
Dwight School fund (balance of old school fund),	153 41
Orders drawn by the auditor on the selectmen's department,	47,403 91
On orders drawn by the auditor on the school department,	18,362 95
Expenses of laying corner-stone,	234 35
1903.	
Jan. 1. Balance on hand,	477 50
	152,506 96

Needham, Jan. 13, 1903.

I have examined the above account, and find the same correct.

LEONARD DAWSON,
Auditor,

Dwight School Fund

LEVI LADD, Treasurer,

In account with the Dwight School Fund

1902		Dr.	
		To cash received as follows:	
Sept.	2	Town of Needham, for Dwight school land,	$6,000 00
Dec.	23	Town of Needham, for balance of old school fund,	153 41
			$6,153 41

		Cr.	
		By cash paid as follows:	
Sept.	2	Town of Needham, for 6 $1000 30-year 3 1-2 per cent. refunding bonds,	6,000 00
1903 Jan.	1	To balance on hand,	153 41
			$6,153 41

Needham, Jan. 17, 1903.

I have examined the above account and find the same correct.

LEONARD DAWSON,
Auditor.

Public Library

Levi Ladd, Treasurer,

In account with the Needham Public Library

Dr.

1902			
Jan.	1	To balance on hand,	$ 25 29
Mar.	27	To dog tax,	470 20
	27	To town appropriation,	300 00
May	5	Mrs. Riella J. Dunn, for fines,	8 00
Nov.	15	F. de M. Dunn, for fines,	22 50
			$ 825 99

Cr.

By cash paid on orders of the auditor:	
John Golden, for framing letter of Daniel Webster,	50
Dedham Historical Register,	2 00
Perry Pictures Co. for color prints,	5 24
N. E. Magazine,	3 00
R. R. Bowker, for Library Journal	5 00
John L. Twigg, for subscriptions to periodicals,	97 90
Chas. E. Lauriat Co., for books,	295 77
Mrs. Riella J. Dunn, for services as librarian,	100 00
D. Lloyd Southworth, for services as assistant,	19 75

Josephine B. Willett, for services as assistant,	1 50
Ralph G Adams for services as assistant,	5 50
W. C. Payne, for services as librarian at Highlandville Reading Room,	31 50
W. C. Payne, incidentals,	3 36
W. M. Whitney, for services as janitor,	30 00
A. J. Mathey, repairing clock,	1 00
Library Bureau, incidentals,	16 50
Adams Express,	1 45
Bailey's Express,	26 00
T. J. Crossman, incidentals,	97
Greendale Chemical Co., electric lights,	102 63
Estate of S. G. Low, rent of reading room,	60 00
To balance on hand, Jan. 1, 1903,	16 42
	$825 99

NEEDHAM, Jan. 17, 1903.

I have examined the above account and find the same correct.

LEONARD DAWSON,
Auditor.

Public Parks

LEVI LADD, Treasurer,

In account with Needham Public Parks

1902 Dr.

Mar. 27	To town appropriation,	$250 00

Cr.

By cash paid on orders of the auditor:	
William Carter Co, labor and material,	8 00
James F. Ryan, stock and labor,	75
Buckley Bros, stock and labor,	2 50
Alger E. Eaton, mowing common,	2 00
Henry Thomas, spray sprinkler and labor,	4 00
I. E. Jones, labor,	50
Denys Zirngiebel, for shrubs and flowers,	40 00
T. J. Crossman, tools and material,	16 75
J. J. Whetton, sundries,	14 24
J. E. Richards, pruning shrubs,	50
C. L. Crossman, labor,	3 00
F. A. Whipple, labor,	53 37
Geo. Ford, labor,	6 00
James Duvall, labor,	22 00
L. H. Whipple, labor,	4 78
Watson Chamberlain, labor,	6 25
Franz Peterson, labor,	12 00

To balance on hand, Jan. 1, 1903,	53 36
	250 00

NEEDHAM, Jan. 1, 1903.

I have examined the above account and find the same correct.

LEONARD DAWSON.

Auditor.

Tree Warden.

Levi Ladd, Treasurer,

In account with the Needham Tree Warden

Dr.

1902.		
March 27.	To town appropriation,	200 00

Cr.

By cash paid on orders of the auditor:	
Geo. W. Colburn, for services and team,	$87 92
Chas. Colburn, labor,	53 75
John F. Pitts, labor,	14 00
E. H. Bowers, for trees,	7 00
John E. Richards, for trees,	7 50
Levi Ladd, for trees,	21 00
Geo. Halt, for trees,	6 00
H. Eldridge, for loam,	1 33
filing saw,	1 00
1903.	
Jan. 1. To balance on hand,	50
	$200 00

Needham, Jan. 17, 1903.

I have examined the above account, and find the same correct.

LEONARD DAWSON,
Auditor.

Town Hall

LEVI LADD, Treasurer,

In account with Town Hall Construction.

Dr.

1902.			
Oct.	17	Jose Parker & Co., for note due June 1, 1903,	$10,000 00
Nov.	20	Jose Parker & Co., for note due June 1, 1903,	10,000 00
Dec.	30	Loring, Tolman & Tupper, for note due June 1, 1903,	5,000 00
		Interest on balances,	4 82
			$25,004 82

Cr.

		By cash paid on orders of the auditor:	
1902.			
July	17	Peters & Rice,	$200 00
Aug.	12	H. S. Whittemore,	2 75
		Hooper, Lewis & Co.,	3 60
		Winslow & Bigelow,	1,000 00
Oct.	17	Jose Parker & Co., for interest on note this day, discounted at 4.45 per cent.	278 13
	17	Mead, Mason & Co.,	6,460 00

Nov.	20	Jose Parker & Co., for interest on note this day, discounted at 4.29 per cent.,	228 80
	20	Mead, Mason & Co.,	9,514 00
	25	Wm. G. Hart,	150 00
Dec.	24	Wm. G. Hart,	100 00
	30	I. R. Matson,	300 00
	30	Mead, Mason & Co.,	3,612 00
	30	Loring, Tolman & Tupper, for interest on note this day, discounted at 4 3-4 per cent.,	100 28
	30	Town of Needham (loan),	1,000 00
1903.			
Jan.	1	To balance on hand,	2,055 26
			25,004 82

Unexpended balance for town hall, $3,055 26.

Needham, Jan. 17, 1903.

I have examined the above account, and find the same correct.

LEONARD DAWSON,
Auditor.

TOWN OF NEEDHAM, MASS.

ANNUAL REPORT

OF THE



Selectmen and Overseers of the Poor

FOR THE YEAR 1902

NEEDHAM
THE CHRONICLE PRESS
1903

Report of the Selectmen and Overseers of the Poor.

To the Inhabitants of Needham:

We herewith submit to you the reports of the expenditures in the various departments under our care as Selectmen, Overseers of the Poor, and as Board of Health, and trust the work done and the amount of money expended may meet with your approval. Possibly a few words on the work in the different departments may not be amiss at this time.

HIGHWAYS AND BRIDGES.

The streets and bridges in the town are in very good condition generally. There are some stretches of road that need repairs, but the highways are safe, and with our steam roller and stone crusher should be improved each year.

We have two notable examples of good road building this last year in the State road, Highland avenue and part of South street, and we think our superindent of streets deserves great credit for his work on these sections.

The State highway was built within the appropriation and allowance made by the State, and was very satisfactory to the highway commissioners.

SIDEWALKS.

The sidewalks of the town have been improved quite materially during the year, the old gravel walks being repaired extensively with new material, and quite a good many yards of new concrete sidewalk have been laid in the centres of the two villages.

The snow has not troubled the street department very seriously, and generally the paths have been well ploughed and the walking made as easy and pleasant as possible.

BOARD OF HEALTH.

Mr. George Twigg was re-appointed agent of this board, and has attended thoroughly to his duties, investigating all reports of uncleanliness and carelessness which in any way might injure the pure air for which Needham is noted, or cause or spread any disease or epidemic, and the town is to be congratulated on its good sanitary condition.

FIRE DEPARTMENT.

The fire department this year has had quite a new experience for them, in being called out three, four, and sometimes five times in twenty-four hours, mostly to brush fires, caused chiefly, undoubtedly, by mischievously or wantonly inclined people, who do not realize the expense and possible damage which may result from what seems to them a small affair.

POLICE DEPARTMENT.

The police department has kept order and quiet in the town during the year, and the addition of an extra special police officer in the vicinity of the Charles river, on Highland avenue, has been an improvement over past years.

We have also installed telephones in the selectmen's

office at Needham and the public library reading room, Highlandville, so that any citizen can now call an officer by calling up either station.

STREET LIGHTS.

The lighting of the streets has been well done during the year. Although the expense to the parties furnishing the current has increased, and the difficulty in obtaining coal at any price great, we have not suffered in the quantity or quality of lights furnished, but the town has seen fit to increase the contract price per light, which must be considered in making next year's appropriation.

POOR DEPARTMENT.

We still have quite a number of people dependent on the town for help, and in addition to the number we have to assist in our own town with rent, fuel and provisions, quite a few are in institutions in neighboring towns.

We have tried to be just with the unfortunate, at the same time ever jealous of the town's funds, that the undeserving shall not find it too easy to fall back on the generosity of the people.

This year the extreme high price of fuel has made the expenses of this department rather large, but that is understood by all, and is one of the things that could not be foreseen or helped by any one.

We would respectfully refer the citizens to detailed reports of the different departments in other sections of this town report.

We recommend appropriations for the ensuing year as follows:

Highways and Bridges,	$8,000
Sidewalks,	2,000
Street Lighting,	7,500

Removal of Snow,	500
Poor,	5,000
Salaries,	2,800
Maintenance Fire Department,	1,000
Salaries Engineers Fire Department,	156
Incidentals Fire Department,	300
Maintenance Fire Alarm,	400
Police,	2,500
Printing and Stationery,	1,000
Town Hall Expenses,	1,000
Military and State Aid,	500
Soldiers' Relief,	150
Memorial Day Exercises,	150
Enforcement of Liquor Law,	200
Bonds for Town Officers,	150
Widening Great Plain Avenue,	500
General Incidentals,	1,800

These estimates include the amounts appropriated at the January meeting.

Respectfully submitted,

ALFRED J. MERCER,
EDGAR H. BOWERS,
JOSEPH B. THORPE,

Selectmen of Needham.

List of Jurors.

SUBMITTED BY THE SELECTMEN, TO BE VOTED ON AT THE ANNUAL TOWN MEETING IN 1903.

George A. Billings, Jr.	Machinist
Henry D. Blackman,	Farmer
Alpheus P. Boyd,	Retired
Jeremiah F. Buckley,	Plumber
William W. Carter,	Electrician
Elijah Cartwright,	Florist
Samuel A. Colcord,	Farmer
Albert E. Collishaw,	Machinist
Emery Coulter,	Humorist
Charles Evens, Jr.,	Manufacturer
James Ford,	Machinist
Francis L. Fuller,	Newsdealer
Francis S. Gay,	Insurance Agent
Patrick J. Glancy,	Farmer
William Gorse,	Manufacturer
Isaac Chambers,	Athletic Instructor
Willard H. Brockway, Jr.,	Machinist
George Adams,	Knitter
Walter Coult,	Knitter
Charles Measure,	Book-keeper
Theodore F. Hanks,	Retired
Lewis Hasenfus,	Farmer

Wendell A. Hasenfus,	Upholsterer
Frederic H. Horrocks,	Salesman
Solomon W. Hutchinson,	Paper Maker
Albert J. Jones.	Insurance Agent
Theodore McIntosh,	Milkman
John J. Morgan,	Piano Dealer
Daniel J. Murphy,	Machinist
George M. Pond,	Lumber Dealer
Daniel W. Richards,	Retired
Joseph L. Richardson,	Machinist
James F. Ryan,	Carpenter
James Shine,	Farmer
John T. Slaney,	Knitter
Howard A. Smith,	Farmer
Winthrop M. Southworth,	Associate Editor
John A. Sullivan,	Druggist
Charles H. Sutton,	Farmer
John A. Tilton,	Grain Dealer
Cyrus G. Upham,	Farmer
Charles Walton,	Knitter
Charles S. Wheatley,	Machinist
George Wills,	Plumber
Arthur W. Walkup	Coal Dealer
James H. Whetton,	Coal Dealer
Thomas R. Quinlan,	Polisher

Financial Report of the Selectmen.

HIGHWAY PAY ROLL FOR LABOR AND TEAM.

Four-horse teams, at $7.50 per day :	
Eaton, A. E., 13 1-2 days,	$101 25
Jones, W., 2 days,	15 00
Two-horse teams, at $4.50 per day :	
Atkinson, D., 151 days,	679 50
Blackman, H. D., 71 1-2 days,	321 75
Bowers, S., estate of, 22 1-2 days,	101 25
Chamberlain, G., 18 days,	81 00
Colburn, G. W., 19 days,	85 50
Colcord, S. A., 29 days,	130 50
Coppinger, J. W., 25 1-2 days,	114 75
Eaton, A. E., 211 1-3 days,	951 00
Freiermuth & Co., 5 1-2 days,	24 75
Horrocks, W. F., 95 days,	427 50
Jones, W., 55 1-3 days,	249 00
Smith, H. A., 157 1-2 days,	708 75
Willett, J., 31 1-2 days,	141 75
One-horse teams, at $3.00 per day :	
Blackman, C., heirs of, 15 1-12 days,	45 25
Collins, J., 165 1-3 days,	496 00
Coppinger, J. W., 62 days,	186 00
Crookhorn, J., 7-9 days,	2 33
Downer, J. W., 9 1-3 days,	28 00
Eaton, A. E., 1 day,	3 00
Forsyth, S., 2 days,	6 00
Knoph, J. A., 1-2 day,	1 50
Shine, J., 191 1-6 days,	573 50
Smith, W. H. (2d), 191 1-2 days,	574 50

Sutton, C. H., 15 1-4 days,	45 75
Thorpe, W., 9 3-4 days,	29 25
Welch, W., 3 days,	9 00
Labor, at $3.00 per day:	
Hanks, T. F., 194 days,	582 00
Horrocks, W. J., 120 5-6 days,	362 50
Labor, at $2.00 per day:	
Burns, L., 11 days,	22 00
Carty, S., 201 1-2 days,	403 00
Collins, T. J., 12 days,	24 00
Denning, J., 218 3-4 days,	437 50
Digney, J., 96 3-4 days,	193 50
Durgin, G. H., 79 days, 7 3-4 hours,	159 70
Duvall, J. E., 9 1-2 days,	19 00
Egan, P , 222 1-4 days,	444 50
Gahaghan, T., 243 1-2 days,	487 00
Gillette, W. E., 41 1-2 days,	83 00
Gobel, A., 30 3-4 days,	61 50
Henderson, J. F., 14 days,	28 00
Hutchinson, S. W., 7 days,	14 00
Kelsey, F., 83 days,	166 00
Maher, T., 42 1-4 days,	84 50
Maloney, J., 35 3-4 days,	71 50
Mannix, M., 7 days,	14 00
Minkle, G., 34 1-2 days,	69 00
Morrill, T. F., 11 1-2 days,	23 00
Murphy, J., 195 1-4 days,	390 50
Pitts, J. T., 65 1-2 days,	131 00
Roach, J., 202 1-4 days,	404 50
Smith, W. H., 194 1-4 days,	388 50
Whalen, J., 171 1-2 days,	343 00
Wright, A., 248 3-4 days,	497 50
Wright, E. E , 167 3-4 days,	335 50
Wright, G., 19 days,	38 00
45 men, 105 days, 5 1-2 hours,	211 23
	$12,622 26
*Amounts charged to Highways,	$7,628 77
Amounts charged to State Highway,	2,830 96

*Including South Street and Great Plain Avenue (the Causeway).

Amounts charged to widening Gt. Plain Av.,	665 75
Amounts charged to Sidewalks,	1,003 88
Amounts charged to Removal of Snow,	492 90
	$12,622 26

HIGHWAYS.

Dr.

Labor and teaming, as per pay-roll	$7,628 77

TOOLS AND REPAIRS.

V. M. Fowler, repairs and sharpening tools,	$2 35
J. Marchund, " " " "	9 05
H. A. Graham, " " " "	12 80
J. Humphrey, " " " "	1 10
G. A. Clarke, " " " "	5 55
C. J. Forand, " " " "	12 35
repairs, harness and trace,	7 60
J. H. Fitzgerald, repairs on team,	4 50
repairs and sharpening tools,	22 74
Ames Plow Co., gravel screen,	5 66
12 shovels,	11 10
8 picks, 2 mattocks, and handles,	11 88
grade line,	30
Buffalo Pitts Steam Roller Works, oil,	2 50
scraper casting and straps,	5 00
Good Roads Mach. Co., scraper blade, etc.,	9 10
A. L. Woodruff, rake and shovel,	1 35
T. J. Crossman, 5 sledge hammers,	1 25
9 sledge hammer handles,	2 10
3 picks and handles,	1 75
27 shovels,	31 70
axe and handles,	1 40
4 grub axes and handles,	3 60
10 rakes,	6 20
	$172 93

STONE CRUSHER AND STEAM ROLLER.

H. S. Locke & Son, lumber,	$42 31
Good Roads Machine Co., links, etc.,	1 25
1 crusher jaw,	19 00
toggle and spring,	9 00
4 buckets,	6 00
H. B. Sawyer, grease and waste,	7 50
engine and cylinder oil,	15 50
C. A. Clafin & Co., 3 gate valves,	2 64
oil and can,	2 50
automatic ball valve,	12 00
H. Thomas, pipe, labor, etc.,	12 32
Buckley Bros., pipe, labor, etc.,	26 65
Walworth Mfg. Co., grease cup,	41
gage glasses and washers,	1 60
3 valves and plugs,	2 43
D. Russell, smoke pipe collar,	3 50
steel plate and labor,	3 85
Union Lumber Co., lumber,	3 50
A. W. Walkup, coal and wood,	466 37
J. Willett, coal and wood,	26 62
T. Diehl, toggle plate,	8 50
Garlock Packing Co., packing,	1 03
Steele & Condict, 2 steel check plates,	18 00
	$692 48

FENCES AND BRIDGES.

H. S. Locke & Son, tar paper,	40
287 chestnut posts,	38 59
5,056 feet spruce,	105 88
5,838 feet hard pine,	204 08
177 lbs. spikes and nails,	9 48
C. H. Spring, 139 chestnut posts,	28 40
Barker Lumber Co., 1,995 ft. hard pine,	69 83
W. Curtis Son & Co., 3,250 ft. spruce.	81 25
T. J. Crossman, 220 lbs. spikes and nails,	8 80
H. Thomas, pipe, elbow and labor,	5 51
F. G. Low, 26 posts,	6 12

spikes and lumber,	1 45
labor, 259 1-2 hours,	77 80
helpers, 239 1-2 hours,	52 26
F. D. Sutton, labor, 9 3-4 days,	29 25
helper, 8 3-4 days,	21 87
H. E. Wilcox, labor, 9 days,	24 75
G. H. Durgin, labor, 9 days,	18 00
F. L. Fanning, labor, 4 days,	8 00
J. H. Pollard, labor, 3-4 day,	1 50
C. H. Sutton, labor, 5 days,	10 00
	$803 22

MISCELLANEOUS.

T. J. Crossman, chain,	50
8 gallons raw oil,	6 40
25 gallons kerosene oil,	3 01
gasolene barrel and cans,	2 00
12 lanterns, burners and wicks,	7 60
54 lag screws,	1 16
paint, pails and brush,	9 35
garden line and twine,	2 38
2 rules and padlock,	65
tar paper,	5 55
grass seed,	1 20
tape, dipper, glass, etc.,	1 66
H. K. Barnes, hydrant gate,	8 50
raw hide lacing,	1 00
Fearing, Whiton & Co., 352 ft. Manila rope,	25 81
B. L. Brown, rubber boots,	4 25
H. T. Childs, rubber boots,	4 25
Boston Bolt Co., 100 machine bolts,	1 20
D. Atkinson, cleaning dry wells,	1 00
T. J. Collins, cleaning gutters,	18 00
R. Heathcote, cleaning gutters, etc.,	25 00
H. D. Blackman, repairing washout,	11 90
H. A. Kingsbury, painting signs,	6 00
J. J. Whetton, kerosene and globes,	1 70
rake and broom,	77
A. L. Woodruff & Son, kerosene and can,	2 65

twine and handle,	40
H. S. Locke & Son, 4 barrels cement,	7 25
Ideal Dairy, weighing stone,	3 40
Bailey's Express, expressage,	1 05
McIntosh's express, expressage,	6 20
J. Crookhorn, removing gravel,	11 50
W. G. Hart, 3 days' labor on culverts,	9 00
helper, 2 days' labor on culverts,	6 00
D. H. Livingston, salary 7 mos. supt. of streets,	495 00
Estate of G. W. Chamberlain, cash paid for land claim,	182 00
L. Hasenfus, 90 loads stone,	9 00
P. J. Glancy, 50 loads stone,	5 00
Estate of J. P. Ingols, 128 loads stone,	12 80
Heirs of M. Battelle, 140 loads stone.	14 00
J. Prackenis, 40 loads stone,	4 00
Ann M. Hewitt, 760 loads stone,	76 00
J. J. Morgan, 90 loads stone,	9 00
Heirs of C. Blackman, 80 loads stone,	8 00
R. Kennedy, 11 loads stone, at 20 cents,	2 20
	$10,312 69

Cr.

By appropriations,	$7,000 00
By street railway corporation tax,	1,343 61
By street railway excise tax,	902 75
By balance from Natick & Needham Street Railway,	778 33
By sale of crushed stone,	288 00
	$10,312 69

UNPAID BILLS OF 1901.

Dr.

G. Hauck, 245 loads gravel,	24 50
C. Brown, 32 loads gravel,	3 20
Ida M. Cornwall, 102 loads gravel,	5 10
Ann M. Hewett, 1,260 loads gravel,	126 00

L. Hasenfus, 23 loads gravel,	2 30
C. H. Sutton, care of lanterns,	1 00
E. Thorpe, filling washout,	2 00
N. McIntire, repairing tools,	4 75
H. A. Kingsbury, painting 2 signs,	1 00
	$169 85

Cr.

By appropriation,	$169 85

SIDEWALKS.

Dr.

Labor and teaming, as per pay roll,	$1,003 88
W. W. Wight, grades and survey,	24 00
A. Allen, concreting Highland av.,	696 54
concreting Great Plain av.,	399 00
concreting Chestnut st.,	553 20
top coating near Baptist Church,	158 40
top coating near Methodist Church,	116 40
top coating near Catholic Church,	104 19
labor, Highland av.,	40 50
	$3,096 15

Cr.

By appropriation,	2,500 00
By amount assessed abbutters,	596 15
	$3,096 15

CONCRETE GUTTERS.

Dr.

A. Allen, concreting Hunnewell st.,	$134 00
concreting Nehoiden st.,	276 30
conereting South st.,	266 80
concreting Great Plain av.,	206 60
labor, Great Plain av.,	18 00

W. W. Wight, to grades for gutters,	20 00
Jan. 1, 1903.	
To unexpended balanee,	78 30
	1,000 00

Cr.

By appropriation,	$1,000 00

REMOVAL OF SNOW.

Dr.

Labor, as per pay roll,	$492 90
T. Gahaghan, plowing paths,	30 75
S. Forsyth, plowing paths,	8 50
D. Atkinson, plowing paths,	56 50
plowing gutters,	7 00
W. F. Horrocks, plowing gutters,	4 50
plowing paths,	41 75
breaking out roads,	15 00
P. J. Freiermuth, breaking out roads,	8 75
A. E. Eaton, breaking out roads,	80 00
plowing paths,	139 00
plowing gutters,	24 50
H. A. Smith, plowing paths,	20 50
labor and team,	21 50
H. D. Blackman, men and teams,	48 85
	$1,000 00

Cr.

By appropriations,	$1,000 00

UNPAID BILLS OF 1901.

Dr.

D. Atkinson, plowing paths,	13 00
W. F. Horrocks, plowing paths,	8 00

A. E. Eaton, plowing paths,	9 00
Ridge Hill Farm, breaking out roads,	3 90
	$33 90

Cr.

By appropriation,	$33 90

STATE HIGHWAY.

Dr.

Labor and teaming, as per pay roll,	$2,830 96
D. H. Livingston, Supt., salary 3 months,	225 00
freight on bound stones,	10 00
A. Parker, 305 surveyors' sticks,	14 25
T. F. Welch, 1,981 1-2 tons trap rock,	2,643 46
J. Willett, coal and wood,	195 08
A. W. Walkup, coal and wood,	10 81
E. G. Pond, lumber for platform,	20 79
W. G. Hart and helper, labor on culverts,	10 00
T. J. Crossman, 8 balls twine,	1 10
Bailey's Express, expressage,	75
J. J. Whetton, wicks, oil, etc.,	2 20
weighing stone,	40
Needham Water Dep't, waste cock, labor, etc.,	6 20
A. Allen, 32 loads of stone,	23 50
F. J. Hale, 50 loads of stone,	2 50
Heirs of L. Dunton, 170 loads of stone,	8 50
Friermouth & Co., 272 loads of stone,	13 60
W. H. Carter, 60 loads of stone,	3 00
J. W. Coppinger, 95 loads of stone,	9 50
care of lanterns, 10 weeks,	20 00
Jan. 1, 1903.	
To unexpended balance,	288 40
	$6,340 00

Cr.

By appropriation,	$1,000 00
By amount received from State of Mass.,	5,340 00
	$6,340 00

GREAT PLAIN AVENUE (WIDENING).

Dr.

J. A. Sullivan and A. D. Kingsbury, county commissioner's award,	$800 00
A. W. Pope, county commissioner's award,	830 00
Labor and teaming as per pay roll,	665 75
W. W. Wight, grades for concrete,	12 00
P. Golden, setting curbstones,	8 00
H. S. Locke & Son, lumber and nails,	8 73
F. D. Sutton, 6 days' labor,	18 00
helper, 3 1-2 days' labor,	8 70
C. H. Sutton, 4 days' labor,	8 05
A. Allen, concreting sidewalk,	88 20
N. E. T. & T. Co., setting pole, Garden st.,	9 85
A. W. Walkup, coal and wood,	19 00
J. Humphrey, sharpening tools,	2 40
Needham Water Dep't, material, labor, etc.,	5 00
Jan. 1, 1903.	
To unexpended balance,	203 32
	$2,687 00

Cr.

By appropriation,	$1,600 00
By amount to be received from Norfolk County,	1,087 00
	$2,687 00

SECURING GRAVEL LOCATION.

Dr.

Jan. 1, 1903.	
To unexpended balance,	$500 00

Cr.

By appropriation,	$500 00

STREET LIGHTS.

Dr.

Greendale Chemical Co., current to Nov. 30, 1902,	$2,829 85
current 8 mos. to Oct. 31, 1902, clock,	88 55
lamps for clock,	1 50
installing lights, Garden and Union streets,	34 00
changing wires, Highland avenue and South street,	175 20
labor, etc., on duct work,	75 00
cross arms, lag screws, etc.,	15 66
brackets, tape and wire,	9 10
labor and use of team,	65 20
1,000 feet conduit,	30 00
149 insulators,	32 40
630 Westinghouse lamps,	177 89
100 " sockets,	26 00
6 shunt boxes,	18 00
4 pole line cutouts,	6 00
expressage,	3 55
C. A. Searcy, repairing clusters,	6 00
100 Edison lamps,	23 00
25 " sockets,	8 10
	$3,625 00

Cr.

By appropriation,	3,500 00
By appropriation to light extension,	125 00
	$3,625 00

UNPAID BILLS OF 1901.

Dr.

Greendale Chemical Co., labor, South street and Central avenue,	10 60
	$10 60

Cr.

By appropriation,	$10 60

RE-ARRANGING ELECTRIC LIGHT CIRCUITS.

Dr.

Greendale Chemical Co., payment for cutting in extra circuit, as per contract,	300 00
	$300 00

Cr.

By appropriation,	$300 00

EXTENSION OF ELECTIC LIGHTS.

Dr.

Greendale Chemical Co., payment for extension of street lights on Central avenue, Fisher, South and Charles River streets, as per contract,	685 00
	$685 00

Cr.

By appropriation,	$685 00

FIRE ALARM.

Dr.

D. Zirngiebel, salary supt., 4 mos.,	66 65
42 hours' labor on wires,	12 60
teams,	2 00
C. A. Searcy, salary supt., 8 mos.,	133 35
freight and expressage,	1 85
oil, files, etc.,	1 35
battery room lock,	1 00
28 1-2 hours' labor,	9 45
connecting gong, H. H. Upham's house,	3 25
N. Y., N. H. & H. R. R., freight,	30
wire privilege,	1 00
H. S. Locke & Son, 158 ft. spruce,	3 26
E. F. King & Co., 450 lbs. vitriol,	24 75

Stuart Howland Co., 450 lbs. vitriol,	29 10
125 4-lb. zincs,	53 90
19 1-2 lbs. copper,	11 55
30 6x8 coppers,	3 30
oil and can,	2 25
fuse wire,	2 28
3 dry batteries.	48
544 ft. No. 14 wire,	5 88
36 glass jars,	9 00
G. W. Southworth, 200 key tags,	2 00
Greendale Chemical Co., labor and team,	18 40
wire and moulding,	70
W. E. Decrow, fire alarm box lock,	50
J. J. Whetton, paint,	1 00
T. J. Crossman, paint, bolts, etc.,	5 80
Pettingell, Andrews & Co., cross-arms, etc.,	3 55
A. Hudson, labor, 13 days,	32 50
helper, labor, 1 day,	2 00
C. H. Collins, labor, 1 day,	3 00
W. F. Eaton, labor, 1 day,	2 00
	$450 00

Cr.

By appropriations,	$450 00

UNPAID BILLS OF 1901.

Dr.

D. Zirngiebel, repairs and use of team,	13 70
W. F. Eaton, 2 days labor,	4 00
McIntosh's Express, expressing,	4 75
H. S. Locke & Son, lumber,	26
N. Y., N. H. & H. R. R., wire privilege,	1 00
	$23 71

Cr.

By appropriation,	$23 71

EXTENSION OF FIRE ALARM SYSTEM.

Dr.

C. A. Searcy, payment for four new fire alarm boxes and connections, as per contract,	400 00
	$400 00

Cr.

By appropriations,	$400 00

FIRE DEPARTMENT, ENGINEERS' SALARIES.

Dr.

H. A. Kingsbury, chief engineer,	$100 00
S. W. Hutchinson, assistant engineer,	12 50
G. A. Billings, assistant engineer,	12 50
J. T. Slaney, 8 months, assistant engineer,	8 33
H. H. Upham, assistant engineer,	12 50
12 months as clerk,	6 00
Jan. 1, 1903.	
To unexpended balance,	4 17
	$156 00

Cr.

By appropriations,	$156 00

FIRE DEPARTMENT, MAINTENANCE.

Dr.

Salaries, Hook and Ladder,	$116 00
" Hose 1,	102 00
" " 2,	117 00
" " 3,	48 00
" " 4,	60 00
Salary, steward, Station 1,	60 00
" " " 2,	42 00
Hook and Ladder, services at fires, 291 1-2 hours,	145 75

Hose 1, services at fires, 251 1-2 hours,	125 75
" 2 " " 346 "	173 00
" 3 " " 9 "	4 50
" 4 " " 50 1-2 "	25 25
H. H. Upham, services at fires, 60 hours,	30 00
S. W. Hutchinson, services at fires, 2 hours,	1 00
J. T. Slaney, services at fires, 4 hours,	2 00
G. A. Billings, services at fires, 7 hours,	3 50
Citizens, services at fires, 96 1-2 hours,	48 25
A. E. Eaton, use of horses, truck,	137 50
use of horses, Hose 1,	112 00
horse and buggy,	18 00
horse and sleighs,	6 50
D. Atkinson, use of horses, Hose 2,	106 00
W. H. Smith, use of horse, Hose 2,	4 00
Mrs. M. F. McDonald, 6 months' rent, Hose 3,	12 00
	$1,500 00

Cr.

By appropriations,	$1,500 00

UNPAID BILLS OF 1901.

Dr.

Pay roll, salaries for December,	$45 50
Services at fires,	11 00
	$56 50

Cr.

By appropriation,	$56 50

FIRE DEPARTMENT. INCIDENTALS.

Dr.

STATION ONE.

Greendale Chemical Co., current, 12 mos.,	29 57
J. Willett, coal and wood,	24 75
A. W. Walkup, coal,	6 25
J. L. Twigg, acid and soda,	2 66

E. Daley, broom, oil and can,	2 00
A. Allen, concreting driveway,	72 00
C. N. Snyder, labor and materials,	4 18
T. C. Collins, labor on water pipe,	3 00
T. J. Crossman, globes and wicks,	75
chamois and oil,	1 10
	146 26

STATION TWO.

Greendale Chemical Co., current, 12 mos.	33 56
J. Willett, coal,	15 00
V. A. Rowe, acid, solarine and polish,	3 35
E. P. Blanchard, labor removing stalls, etc.,	10 00
H. Thomas, labor, materials, etc.,	3 69
M. Godfrey, stock and labor on electric lights,	1 50
O. Crisp, repairing clock,	1 00
F. G. Clews, cleansing and repairs,	30 00
J. J. Whetton, soda, tunnel, etc.,	2 47
feather duster and dressing,	2 25
	102 82

MISCELLANEOUS.

G. W. Southworth, 200 running cards,	5 00
H. K. Barnes, harness hanger,	7 50
Bailey's express, expressage,	50
G. Spicer, labor,	4 00
N. E. Electric Mfg. Co., lamps and sockets,	2 62
J. Robbins Mfg. Co., 4 badges,	8 00
H. S. Locke & Son, lumber,	46
J. H. Fitzgerald, repairs on truck,	2 00
C. J. Forand, handle, bolts and ring,	2 60
W. F. Eaton and others, labor on snow,	14 50
J. Heald, labor, drying hose,	97
Jan. 1, 1903.	
To unexpended balance,	2 77
	$300 00

CR.

By appropriation,	$300 00

UNPAID BILLS OF 1901.

DR.

Greendale Chemical Co., current, stations 1 and 2,	8 17
J. J. Carter, fire alarm tapper,	10 00
	$18 17

CR.

By appropriation,	$18 17

FIRE DEPARTMENT. NEW HOSE.

DR.

H K. Barnes, 550 ft. 2 1-2 Franklin double jacket hose,	350 00
	$350 00

CR.

By appropriation,	$350 00

FIRE DEPARTMENT. REPAIRS ON HOSE WAGON.

DR.

H. K. Barnes, one pair hub cap bands,	7 75
J. H. Fitzgerald, 2 new wheels,	16 00
2 tires and 8 spokes,	9 20
setting 4 boxes and 2 tires,	5 00
painting,	5 00
Jan. 1, 1903.	
To unexpended balance,	7 05
	$50 00

CR.

By appropriation,	$50 00

FIRE DEPARTMENT.

CLASSIFIED LIST OF EXPENSES.

	Salaries	Services at Fires	Uss of Horses	Incidentals.	Rent	Repairs on Hose Wagon	New Hose	Totals
Chief,	100 00	. . .	. . .	. . .	. . .	. . .	. . .	100 00
Engineers	151 83	84 75	. . .	. . .	. . .	. .	. . .	236 58
Hook & Ladder	116 00	145 75	137 50	. . .	. . .	. . .	. . .	399 25
Hose 1	102 00	125 75	112 00	. . .	. . .	. . .	. .	339 75
Hose 2	117 00	173 00	110 00	. . .	. .	. . .	. . .	400 00
Hose 3	48 06	4 50	. . .	. . .	12 00	. . .	. . .	64 50
Hose 4	60 00	25 25	. . .	. . .	. . .	. . .	. . .	85 25
Station 1	60 00	. . .	. . .	146 26	. . .	. . .	. . .	206 26
Station 2	42 00	. . .	. . .	102 82	. . .	. . .	. . .	144 82
Unclassified	. . .	. . .	24 50	48 15	. . .	42 95	350 00	465 60
Totals	796 83	559 00	384 00	297 23	12 00	42 95	350 00	

Total expenses of the Fire Department, $2,442 01

SALARIES OF TOWN OFFICERS.

DR.

W. F. Snow, selectman to March 1,	$25 00
A. J. Mercer, selectman to December 31,	150 00
E. H. Bowers, selectman to December 31,	150 00
J. B. Thorpe, selectman to December 31,	125 00
L. Ladd, treasurer to December 31,	300 00
E. G. Pond, water commissioner to March 1,	12 50
G. H. Toone, water commissioner to December 31,	75 00
F. G. Tuttle, water commissioner to December 31,	75 00
W. Carter, water commissioner to December 31,	62 50
A. E. Harris, clerk, school committee to December 31,	75 00
F. Low, 8 1-4 days assessor,	20 62
H. T. Childs, 53 days assessor,	132 50
J. F. Ryan, 43 1-2 days assessor,	108 75
G. W. Tisdale, 125 days assessor,	312 50

6 days corporation and bank tax,	15 00
preparing valuation list,	20 00
H. A. Crossman, collecting $13,384.66, 1900 tax,	133 85
collecting $13,454.93, 1901 tax,	134 55
collecting $28,840.15, 1902 tax,	288 40
J. Ford, registrar to December 31,	40 00
C. Rae, registrar to December 31,	40 00
W. C. Payne, registrar to December 31,	40 00
G. Twigg, agent board of health,	100 00
H. S. Whittemore, auditor to March 1,	16 67
L. Dawson, auditor to Dec. 31,	125 00
Jan. 1, 1903.	
To unexpended balance,	372 16
	$2,950 00

Cr.

By appropriations,	$2,950 00

UNPAID BILLS OF 1901.

L. Ladd, treasurer, 6 months to Dec. 31,	$150 00
H. S. Whittemore, auditor, 4 mos. to Dec. 31,	33 33
T. Sutton, town clerk, 12 mos. to Dec. 31,	100 00
registrar, 12 mos. to Dec. 31,	40 00
sealer weights and measures, 12 mos. to Dec. 31,	40 00
S. O. Fowle, inspector animals,	100 00
inspector meats, etc.,	50 00
	$513 33

Cr.

By appropriation,	$513 33

POLICE.

Dr.

A. Lynes, 364 nights as watchman,	728 00
special service,	6 90

N. McKenzie, 363 1-2 nights as watchman,	727 00
extra duty,	182 00
special service,	12 76
car fare and telephone,	2 55
J. W. Crisp, police duty to Dec. 31,	117 00
special service,	10 92
team,	1 00
G. Twigg, police duty to Dec. 31,	49 00
special service,	23 52
F. F. Crowley, police duty to Dec. 31,	157 49
special service,	9 90
F. L. Fuller, police duty to Dec. 31,	177 50
special service,	10 58
J. L. Richardson, police duty to Dec. 31,	84 25
special service,	10 60
J. W. Coppinger, police duty to Dec. 31,	129 00
special service,	11 80
A. J. Mathey, police duty,	11 50
H. A. Stanton, police duty,	10 00
C. H. Wheatley, July 3, 4, 5,	5 00
A. Dyson, July 3, 4, 5,	5 00
G. W. Colburn, July 3, 4, 5,	5 00
J. Pidgeon, July 3, 4, 5,	5 00
T. A. Sullivan, July 3, 4, 5,	5 00
A. E. Eaton, horse and teams,	3 50
Oak Hall Clothing Co., 3 helmets,	9 00
W. Read & Co., pair handcuffs,	4 50
Burditt & Williams, 2 flash lights,	7 00
Jan. 1, 1903.	
To unexpended balance,	127 73
	$2,650 00

Cr.

By appropriations,	$2,650 00

UNPAID BILLS OF 1901.

Dr.

N. McKenzie, 21 nights watchman, to Dec. 31,	42 00
42 hours' extra service,	10 50

A. Lynes, 21 nights watchman, to Dec. 31,	42 00
special service,	1 30
F. L. Fuller, police duty, Dec.,	12 50
special service,	4 40
J. W. Crisp, police duty, Dec.,	8 33
F. F. Crowley, police duty, Nov., Dec.,	16 66
G. Twigg, police duty, Dec., 1901,	10 00
	$147 69

Cr.

By appropriation,	$147 69

ENFORCEMENT OF LIQUOR LAWS.

Dr.

A. Lynes, services, liquor raid,	$2 00
N. McKenzie, services, liquor raid,	2 00
F. L. Fuller, services, liquor raid,	4 00
R. F. Downer, services, liquor raid,	5 00
J. W. Coppinger, services, liquor raid,	4 00
use of team,	2 00
Jan. 1, 1903.	
To unexpended balance,	181 00
	$200 00

Cr.

By appropriation,	$200 00

PRINTING AND STATIONERY.

Dr.

G. W. Southworth, 1000 town officers' reports, 1902,	$473 20
alterations in same,	13 70
25 extra copies Fire Dept. report,	1 00
25 extra copies School Dept. report,	2 00
100 extra copies Water Dept. report,	4 00
3,200 warrants for 3 town meetings,	17 75
25 caucus notices,	2 00
200 registrar blanks,	1 50
50 register notices 2 meetings,	4 00
50 voting lists,	19 50

25 voting lists (women),	7 50
30 specimen ballots, 10 lists of candidates, 960 official ballots, 300 official ballots (women),	18 00
50 cloth notices, "$50 Reward,"	2 50
50 notices, "4th July,"	1 50
200 notices "unlicensed dogs,"	1 50
500 vaccination certificates,	2 25
500 order slips, auditor,	1 50
1,000 envelopes, auditor,	3 50
1,000 letter heads, collector of taxes,	2 75
100 assessors' circulars,	2 75
50 assessors' notices,	3 00
24 assessors' canvassing books,	9 20
25 assessors' poll tax lists,	20 05
advertising assessors' notices,	10 00
1,100 copies town clerk's records,	51 78
1000 copies town clerk's records,	20 80
Hub Book Binding Co., binding 34 town reports,	17 00
Carter's Ink Co., Mass. record ink,	2 20
P. J. Murphy, 300 dog-license blanks,	2 25
25 dog-license posters,	1 00
F. G. Hall, cash book, treasurer,	7 50
Boston Bank Note Co., 2,500 checks, treasurer,	28 00
Needham P. O., 1000 envelopes, treasurer,	21 20
Wright & Potter Co., 50 copies, property returns, assessors,	1 50
T. Groom & Co., 1 book, assessors,	12 25
1 record book and index, "	1 10
paper weights and file, "	1 85
penholders, pencils, shears, "	2 65
rubbers, pen, ink and paper, "	3 98
Jan. 1, 1903.	
To unexpended balance,	29
	$800 00

Cr.

By appropriations,	$800 00

UNPAID BILLS OF 1901

Dr.

T. Groom & Co., 1 250-leaf book, "bills," selectmen,	18 00
	$18 00

Cr.

By approprlation,	$18 00

INCIDENTALS.

Dr.

H. T. Mansfield, 60 vaccinations,	15 00
C. W. Pease, 95 vaccinations,	23 75
W. Mitchell, 102 vaccinations,	25 50
A. M. Miller. 160 vaccinations,	40 00
services, Philipps case,	5 00
J. L. Twigg, 458 vaccine points,	45 80
sulphur candles,	1 15
ink, "sealer,"	2 00
H. Thomas, inspecting plumbing, Monroe, Gardiner, Elbridge, Morse, Inches, Crossman, Whitaker, Frenzell, Buckley, Armstrong, Newell, Dresser, Elbridge, and Richards,	35 00
J. F. Buckley, inspecting plumbing, Coupe, Casey, Spence, Moseley, Crossman, Clarke, Bailey, Kingsbury, Snow, Roper, Gates, Snelling, Woodbury, Hopewell Co., and Walker-Gordon Co. (3 times),	42 50
Buckley Bros., stove pipe,	75
D. Zirngiebel, Jr., inspecting wires, Monroe, Tenney, town clock, Unitarian Church, Inches, Wye, Brown, Morse, Thorpe, Wye, Fowler, Peabody, Gates, Craig, Snelling, Carter, Street Railways, town wires, fire alarm boxes, N. E. Tel. & Tel. Co's poles and wires,	64 50

telephones and fares,	47
H. A. Crossman, advertising tax sales,	21 08
C. E. Stanwood, preparing gas commissioners' report,	10 00
W. F. Snow, post office box rent,	40
G. W. Tisdale, making lists of deeds,	30 00
postage stamps, assessors,	3 00
use of team, assessors,	12 00
J. F. Ryan, use of team, assessors,	4 50
T. Sutton, recording and returning 73 births,	36 50
recording and returning 47 marriages,	9 40
recording and returning 68 deaths,	13 60
returning 1 birth to Boston,	25
returning 7 deaths to cities,	1 75
L. Dawson, postage and sundries,	3 50
A. J. Mathey, badge, "sealer,"	1 00
lumber, bracket, and labor, "sealer,"	1 90
brass measure, "sealer,"	50
sealing 836 milk jars,	39 60
R. D. Gillette, 6 days sealing milk jars,	12 00
1 bottle acid,	1 00
Garfield and Sawyer, marking ink and bottle,	1 50
Allen Bros., steel figures and stamp, "sealer,"	1 75
2 rubber stamps, "auditor,"	70
G. W. Southworth, 200 seals, "sealer,"	1 75
2 record books, "sealer,"	3 50
100 card notices (measles),	2 00
advertising notices,	6 75
E. H. Bowers, postage stamps, "selectmen,"	7 60
telephone and box rent,	1 70
insurance, Kimball School,	28 00
insurance, Dwight School,	24 00
insurance, Avery School,	28 00
L. Ladd, insurance, Avery School,	33 75
insurance, Kimball School,	57 75
insurance, High School,	60 00
A. J. Mercer, insurance, contents town hall,	66 90
Needham post office, 1000 stamped envel-	

opes, "treasurer,"	11 20
N. E. Tel. & Tel. Co., telephone service,	6 34
A. E. Eaton, damage, defect in highway,	2 80
A. A. Klauer, land on Broad Meadow road,	50 00
C. H. Batchelder, flag, Highlandville Common,	14 06
T. J. Crossman, rope, Needham flagpole,	3 51
key, broom, and soap, "lock-up,"	65
measure, "sealer,"	50
F. W. Morton, painting flagpole, Highlandville,	15 00
Willett's Express, expressing,	70
Adams Express Co., expressing,	2 20
N. Y., N. H. & H. R. R., freight,	55
G. L. Kennedy, F. H. Snow, W. J. Horrocks, E. F. Eldridge, ringing bells, July 4,	8 00
E. J. Coulter, services, taking evidence,	5 00
P. J. Leach, witness at Dedham,	4 00
A. E. Brett, evidence in Phillips' case,	26 90
C. J. McCormack, use of team, Board of Health,	1 50
election officers lunches (2 meetings),	22 50
J. W. Crisp, posting and distributing town warrants,	14 00
posting and distributing state warrants,	14 00
services at polls (2 meetings),	6 00
postage stamps,	2 00
serving dog warrants,	14 00
killing and burying 5 dogs,	5 00
G. Twigg, posting and distributing warrants for 2 town meetings,	28 00
team, and serving town clerk's warrants,	4 00
Ballot clerks, March 4. J. W. Robb, A. J. Mathey, H. N. Mitchell, M. Godfrey,	20 00
Tellers, March 4, H. E. Childs, F. B. Carter, W. G. Courtenay, C. H. Woodbury, W. Walker, G. L. Kingsbury, W. Smith, T. R. Quinlan,	24 00
Ballot clerks, November 4, E. M. Grover,	

W. G. Courtenay, A. J. Littlehale, A. E. Collishaw,	20 00
Tellers, November 4, E. J. Coulter, J. C. Foley, H. B. Mackintosh, M. Godfrey, $5.00 each,	20 00
I. Southworth, G. W. Poggi, W. A. Probert, F. B. Carter, $3.00 each,	12 00
Jan 1, 1903.	
To unexpended balance,	12 54
	$1,200 00

Cr.

By appropriations,	$1,200 00

UNPAID BILLS OF 1901.

Dr.

T. E. Grover, services, Searcy vs. Needham,	55 00
services, Murphy vs. Needham,	200 00
preparing brief, etc., Murphy vs. Needham,	62 50
Cash paid printing brief, Murphy vs. Needham,	17 00
services and expenses, McIntosh vs. Needham,	29 33
preparing petition and expenses for hearing before county commissioners on widening streets,	39 00
A. E. Brett, copying evidence, Philipp vs. Needham,	24 00
copying evidence, Dickinson vs. Brookline,	10 00
D. Zirngiebel, inspecting wires, Morse, Dunn, Howland, Searcy, Moseley, Baptist Church, and town wires,	14 95
team,	1 00
J. F. Buckley, inspecting plumbing, Dawson,	2 50
J. L. Twigg, 140 vaccine points	14 00

A. E. Eaton, returning 36 deaths,	9 00
C. A. Thompson, returning 9 births,	2 25
W. Mitchell, returning 58 births,	14 50
attendance at court,	5 00
195 vaccinations,	48 75
55 vaccine points,	5 50
W. H. McOwen, returning 3 births,	75
H. H. Eaton, damage, account defect in highway,	10 00
H. S. Whittemore, posting books and making reports for selectmen and overseers of poor,	50 00
postage and sundries,	1 25
T. Sutton, postage and telephone,	9 00
McIntosh's Express, expressing,	1 35
	$626 63

Cr.

By appropriation,	$626 63

TOWN HALL.

Dr.

H. F. May, rent to Sept 30, 1902,	562 50
R. D. Gillette, services as janitor,	169 92
Greendale Chemical Co., current,	88 65
installing light and switch,	14 25
26 lamps,	6 50
J. Willett, coal and wood,	36 88
A. W. Walkup, coal and wood,	10 75
Highland Coal Co., wood,	4 88
F. Diehl, coal,	18 00
T. C. Collins, cleaning furnace,	1 50
A. L. Woodruff & Son, oil, paint, and glue,	1 80
T. J. Crossman, feather duster,	1 60
broom, nails, lamp chimneys, etc.,	1 77
Jan. 1, 1903.	
To unexpended balance,	81 00
	$1,000 00

Cr.

By appropriations,	$1,000 00

UNPAID BILLS OF 1901.

Dr.

H. F. May, rent of town hall and rooms to Dec. 31, 1901,	187 50
A. L. Woodruff & Son, oil,	1 70
Buckley Bros., stove, labor, etc. (selectmen's room),	39 75
J. Willett, coal and wood,	31 63
	$260 58

Cr.

By appropriation,	260 58

BONDS OF TOWN OFFICERS.

Dr.

Fidelity & Deposit Co., bonds:	
town treasurer, L. Ladd, amount, $25,000,	$87 50
town clerk, T. Sutton, amount, $1000,	5 00
tax collector, H. A. Crossman, amount, $10,000,	40 00
Jan. 1, 1903.	
To unexpended balance,	17 50
	$150 00

Cr.

By appropriation,	$150 00

MEMORIAL DAY.

Dr.

Paid Post No. 181, G. A. R.,	$150 00
	$150 00

Cr.

By appropriation,	$150 00

STATE AID.

Dr.

Jos. Gehling, 12 months,	$48 00

Caroline A. Coulter, 12 mouths,	48 00
James Hatch, 12 months,	48 00
Orson R. Child, 12 months,	48 00
Elsie Smith, 12 months,	48 00
Anna M. Hatch, 12 months,	48 00
Samuel C. Richardson, 12 months,	36 00
Wm. B. Russell, 7 months,	28 00
Jos. Snow, 6 months,	24 00
Mary Snow, 6 months,	24 00
Emeline Hardy, 5 months,	20 00
Wm. Forknall, 4 months,	12 00
Harriet M. Brewster, 1 month,	4 00
John Wright, 1 month,	4 00
Jan. 1, 1903.	
To unexpended balance,	70 00
	$510 00

Cr.

By appropriations,	510 00

SOLDIERS' RELIEF.

Dr.

S. C. Richardson, groceries,	72 00
provisions,	48 00
Jan 1, 1903.	
To unexpended balance,	30 00
	$150 00

Cr.

By appropriations,	$150 00

SETTLEMENT WITH MARY A. MURPHY.

Dr.

Cash, as per vote of the town, April 17, 1900, for 12 months to Dec. 31, 1902,	330 00
	$330 00

Cr.

By appropriations,	$330 00

HYDRANT SERVICE.

Dr.

Town of Wellesley, service two hydrants, on Grove St. to July 31, 1902,	$20 83
Needham Water Dept., hydrant service,	4,979 17
	$5,000 00

Cr.

By appropriation,	$5,000 00

SUMMARY OF UNPAID BILLS OF 1901.

Dr.

Highways,	$169 85
Snow,	33 90
Police,	147 69
Salaries of town officers,	513 33
Incidentals,	626 63
Printing and stationery,	18 00
Street lights,	10 60
Town hall,	260 58
Fire Department, maintenance,	56 50
Fire Department, incidentals,	18 17
Fire alarm,	23 71
Support of poor,	639 86
Schools,	212 38
To unexpended balance,	68 80
	$2,800 00

Cr.

By appropriation,	$2,800 00

Report of Overseers of Poor.

Summary of Statistics Showing Number of Persons Aided and Amount of Aid Furnished.

Number of male adults aided,		29
Number of female adults aided,		18
Number of children aided,		5
Total,		52
Number aided in Needham,		23
Number in Needham charged to other places,		6
Number in other places charged to Needham,		15
Number in Wellesley almshouse,		4
Number in insane hospitals,		4
Total,		52
Number of deaths during the year,		6
Largest amount of aid to one person,		$293 54
Smallest amount of aid to one person,		50
Total appropriations and receipts,		5,669 86
Total amount charged to Needham,	$4,562 04	
Total amount charged to other places,	76 47	
Total expenditure,		$4,638 51
Total balance in poor account,		$1,031 35

FINANCIAL REPORT OF THE OVERSEERS OF THE POOR FOR THE YEAR 1902.

NAME.	WHERE LOCATED.	NATURE OF AID FURNISHED.									TOTAL
		Cash	Rent	Board	Food Supplies	Fuel	Clothing	Tobacco	Medicine & Medical Aid	Funeral Expenses	
Armstrong, Joseph	Needham			90 00	11 76				65		102 41
Bramwell, Samuel	Needham	130 00					2 00				132 00
Bronson, Mary	Newton					46 40					46 40
Brown, John	Framingham				9 99						9 99
Chamberlain, Fred A	Needham								50		50
Coulter, Caroline A	Needham					45 75					45 75
Cunningham, Peter	Needham								5 85		5 85
Davenport, John	Needham		60 00			7 05					67 05
Dwyer, Catherine	Needham								1 35		1 35
Garner, George	Needham		63 00		30 00	19 20			7 40	20 00	139 60
Geary, James	Melrose	109 90			27 00	3 38					140 28
Gehling, Mary A	Medfield Ins. Hos.			182 80							182 80
Gelding, Delia	Needham				16 00				60		16 60
Grant, Thomas	Needham				3 64						3 64
Hines, Catharine A	Needham		60 00		128 15				60		188 75
Hotchkiss, James L	Mass. Sch. Fbl. Md			169 45							169 45
Hutchins, George	Needham								2 10		2 10
Kelley, Gertrude	Needham								15 00		15 00
‡Kilroy, Martin	Needham				2 00				2 00		4 00
Kingsbury, Job	Needham	150 00							6 05		156 05
Latham, Jennie	Lynn								33 00		33 00
Laxton Children	Newton	19 40			12 66	5 30					37 36
Lyons, Nellie	Wellesley Alm'hse			169 00			8 50				177 50
Marriott, George	Needham			51 44							51 44

§Martin, Edward	Needham				97 59	23 80			1 35		122 74
*Megan, John	Needham									24 10	24 10
Miller, Fred	Worcester	1 50									1 50
Moore, Mary	Needham				48 00		3 55				51 55
†Mullen, John H	Needham					7 50					7 50
Murphy, Mary	Raynham			104 28							104 28
Nash, Henry	Needham		77 00		53 37	40 45			24 25		202 07
O'Brien, Timothy	Wellesley Almh'se			117 00			6 35	4 20	5 30		132 85
*Porter, Emily	Needham				4 80	4 50					9 30
Poyner, John	Ipswich		22 00								22 00
Richardson, Samuel H	Wor'ster Ins. Hos.			212 17							212 17
Ritchie, Daniel K	Wor'ster Ins. Asy.			212 17							212 17
Roberts, John L	Needham				20 74	13 26	1 69		57 60	27 00	120 23
Rodick, Sarah E	Natick	36 00			70 00						106 00
*Rooney, Kate	Needham					29 52			2 05		31 57
Rowe, Charles	Wellesley Alm'hse			169 00			16 25	7 50			192 75
Simpkins, Jane	Ipswich		3 50						4 85	35 00	43 35
Slaney, Thomas	Needham		84 00								84 00
Staples, Mary A.	Newton			156 00			15 65		8 50		180 15
Stedman, Francis	Wellesley Alm'hse			169 00			10 00	7 50	12 25		198 75
Taylor, Amos	Needham									2 50	2 50
Wall, Anna B	Ipswich	30 00	36 00						202 54	25 00	293 54
Wall, John	Needham		72 00			45 15			17 35		134 50
Watson, Annie	Needham									35 95	35 95
Wright Children	Newton				141 00	67 78	22 25				231 03
Tramps					53 09						53 09
Dr. Henry T. Mansfield, services as Town Physician to Dec. 31, 1902											100 00
Jan. 1, 1903: To unexpended balance											1,031 86
											$5,669 86

Cr.

By amount charged to 1901 account	$639 86
By appropriations	5,000 00
§ By cash received from George Marriott	30 00
	$5,669 86

* 1 Charged to Commonwealth of Massachusetts.
† 2 " to City of Newton.
‡ 3 " " Boston.

Report of Superintendent of Streets.

To the Honorable Board of Selectmen:

GENTLEMEN: — I submit the following report of the street department for the year ending Dec. 31, 1902. This has been a busy year for the department; a larger force than usual have been employed, and substantial additions have been made to our permanent macadam streets

Work on the streets commenced March 1, filling washouts and repairing damages caused by the severe storms of February. The roads and gutters were scraped and cleaned, and the streets generally put in a serviceable condition for the season's use. This work occupied the month of March. and part of April.

STATE HIGHWAY.

In 1901 the State Highway Commissioners authorized the construction of a section of State Highway one mile in length on Highland av., extending from Webster st. to the Newton line at the river, and allotted for its construction the sum of $6,000, less engineering expenses, which were $660, leaving available $5,340.

An estimate by the state engineer showed that a fair contract price for the work would be $6,140, and at a town meeting held Sept. 23, the town voted to appropri-

ate $1,000 to make up the deficiency. As there was not sufficient time to complete the road in the fall of 1901, work was deferred until this spring, when it was decided to build the road with town labor. The result has shown that this was a wise thing to do, for not only was the road completed within the estimate, but the experience gained by all connected with the work, in modern methods and in handling to the best advantage the machinery and materials used in modern road-making will be of service and benefit to the town in the future.

The crusher was moved from Hewett's pit to a convenient location on Highland av., on land of John W. Coppinger, who kindly allowed the town to use the land needed without charge. Field and wall stone found in the vicinity were crushed and spread on a prepared subgrade to a depth of 4 1-2 inches. This was rolled with the town steam roller until compressed to a thickness of 3 inches. 2,000 tons of stone were used in this course. 2,000 tons of trap rock of smaller size, furnished by Thos. Welch, of West Roxbury, who was the lowest of several bidders, was spread on the first course to a depth of 4 inches, rolled to 3 inches, a binding coat of stone dust was then applied and watered and rolled until the whole was thoroughly bonded, making a road which should last for a good many years with but slight expense to the town. A detailed account of the cost of construction will be found in the financial report of the selectman.

SOUTH ST.

This street from Chestnut st. to Charles River st. was in the worst condition of any main street in town ; it presented a difficult problem to handle economically. No gravel of a suitable quality could be obtained without a long and expensive haul, and as the neighborhood abounds

in stone, the crushing plant was removed from the State Road and set up on land of Wm. Jones. The roadbed was scraped and the loam removed, the subgrade in the worst portions filled with stone left from the water trench; coarse gravel from the Ingols and Battelle pits was then spread and rolled with the steam roller to make a foundation for the crushed stone.

Graded crushed stone to a depth of 6 inches and a width of 16 feet was rolled in courses, and stone dust used as a binder; the sides were dressed with clean gravel and the whole thoroughly rolled. The road was built in this manner from Chestnut st. to the residence of Margaret Heidtke, a distance of 3,600 feet. The appropriation not being enough to complete the whole road, it was thought best to repair the worst portions, and work was then started at the Charles River end and continued to the top of the hill, at the residence of Samuel Forsyth, which hill was in an unsafe condition for travel. Substantially the same method of construction was used, and 1,300 feet were completed, leaving a stretch of 2,000 feet yet to repair. This portion should be constructed the coming year.

Illustrating the difference to travel between a worn-out hill and one with a smooth, hard surface, I would mention that 90 pounds of steam were required to enable the roller to climb the hill at Forsyth's before it was repaired and but 40 pounds were needed after it had been put in condition. The stone used in constructing this road cost the town nothing except for carting; several hundred loads were given by E. G. Pond and F. A. Townsend. The stone walls along the street which were within the limits of the road as laid out by the county commissioners were also crushed. 2,600 tons of crushed stone were used. The amount expended on the street was $2,585.07.

THE CAUSEWAY.

That portion of Great Plain av. extending from the foot of the hill, near the residence of J. P. Glancy, to the Dedham line, known as the "Long Causeway," has been in a worn-out condition for several years. The town voted at the March meeting to expend $1,000 of the regular highway appropriation in its repair. Being one of the main approaches to the town, carrying a large amount of heavy travel, and as the gravel found in the vicinity wore out quickly, it was decided to construct the road of crushed stone.

The crushing outfit was moved from South st. to a position on land of C. A. Smith, who gave the use of his land free of charge. Wall and field stone found in the neighborhood, to the amount of 1,500 tons, were crushed and used. The roadbed was shaped up with gravel from the pit of P. J. Glancy, and 6 inches of graded crushed stone was rolled in courses, making a smooth and durable road.

CHARLES RIVER ST.

This street, which was in much the same condition as South st., was repaired from Pine to Grove st., 1-2 mile in length. The low parts of the road were filled with stone, and gravel from Battelle's was spread and surfaced with gravel of a more binding nature from Pope and Alden's pit, and rolled with the steam roller.

BROAD MEADOW ROAD

was laid out by the selectmen to a width of 40 feet. Bound stones were set to mark the new location; the roadway was widened by use of the road machine, and the loam removed; the muddy places were filled with small stone, and the street from Greendale av. to the residence of Joseph Praskenis was surfaced with gravel

from the town pit on the water land.

Central av., from the residence of John Arnold to the Newton line at the river, 1,400 feet, was surfaced with gravel from Hewett's and rolled with the steam roller.

High Rock st., from Myron Warren's to the residence of Hudson Wilcox, was repaired; that portion east of Chestnut st., "a bad mudhole," was filled with 12 inches of small stone given by Mr. Wilcox; the gravel used was obtained from the Ingols pit.

Webster st., from Highland av. to High st., which was badly cut up by the heavy teaming diverted that way while the State Road was being built, was surfaced with gravel from Hewett's and rolled with the steam roller.

Greendale av., from High st. to the residence of P. J. Freiermuth, 1,500 feet, was repaired with gravel from the Highland av. pit.

GREAT PLAIN AV. WIDENING.

On petition of citizens, the county commissioners ordered that portion of the avenue between Garden st. and Highland av. to be widened 20 feet, making a width of 70 feet through the business centre of the town.

This was a costly undertaking, as it entailed moving back two wooden business buildings, constructing sidewalks on the new street line, changing the drainage to fit the new location, and regrading and building a macadam street. On the west side of the railroad the buildings have been set back, a concrete sidewalk built, the electric tracks raised 4 inches, and the street has been regraded and macadamized. The loam was removed from the common, the subgrade filled with stones from Hewett's, and covered with gravel from the Colburn pit, ready for the macadam surface.

The old reservoir which was in the location was filled

up, a catchbasin was built at the corner of Chapel st. and connected wtth the Chestnut st. drain.

A lawsuit against the town is pending for injuries received at the west corner of Chapel st., and the town counsel wished conditions there to remain unchanged until the suit was disposed of, so work was discontinued for the year.

SIDEWALKS.

3,500 feet of concrete sidewalk was built this season, and several of the older walks which were worn and rough have been resurfaced. The gravel walks throughout the town have been extensively repaired.

BRIDGES.

Kendrick's Bridge, which was becoming unsafe for travel, was repaired. The city of Newton, at the same time, repaired their part of the bridge. When the old planks were removed, the stringers were found to be rotting and were replaced by new ones, and the bridge was replanked and the railing repaired.

New stringers and planking of hard pine were laid on the Iron Bridge, on Dedham av. The town of Dedham repaired their half of the bridge the previous year.

The following amounts were spent on the streets:

REPAIRING STREETS.

South st.,	$2,585 07
Causeway,	1,191 26
Charles River st.,	455 25
Dedham ave.,	266 00
Central ave.,	190 75
Webster st.,	43 25
Chestnut st.,	91 50
Broad Meadow road,	232 50

Greendale ave., from High st. to Freiermuth's,	138 00
Oak st., from Maple to Linden st.,	128 00
High Rock st.,	142 00
Greendale ave., from Great Plain ave. to Meadow,	105 50
Mill Hill, Charles River village,	98 50
Hunewell st.,	42 00
Maple st.,	39 50
Reservoir st.,	28 50
Great Plain ave. widening, teams and labor,	665 75

PATCHING STREETS.

Grove st.,	22 00
Greendale ave., Lyons hill,	9 00
Central ave.,	32 00
Hunnewell st.,	9 00
Wellesley ave.,	8 50
South st.,	23 00
Dedham ave.,	33 00
Chestnut st.,	16 25
Union st.,	6 50
Great Plain ave.,	15 75
School st.,	24 00
Warren st.,	14 00
Webster st.,	9 00
Hillside ave., near mill	16 50
Rosemary st.,	17 00
Kendrick st.,	4 50
May st.,	9 50
Forest st.,	5 00
Hurd's corner,	9 00
Charles River st.,	13 50
Mark Tree road,	5 00
Webster st., near Foley's crossing,	18 75
Brookside road,	4 00

ROLLING STREETS.

Central ave., N. U. F.,	10 50
Webster st.,	7 00
South st.,	378 00
Causeway,	164 00
Dedham ave.,	21 00
Great Plain ave. widening,	35 00
Charles River st.,	28 00
Washburn's field,	7 00

WATERING STREETS.

Central ave.,	6 75
Webster st.,	4 50
South st.,	126 00
Causeway,	72 00
Dedham ave.,	13 50
Great Plain ave.,	9 00
4th of July,	4 50
Old Home Week,	9 00
Scraping streets and gutters and removing waste,	435 50
Edging and cleaning gutters, and removing leaves,	357 50
Picking stones,	87 50
Filling washouts,	123 75
Removing trees, Chestnut st.,	26 00
Setting bounds, Meadow st.,	20 50

SIDEWALKS.

Hunnewell st.,	112 50
May st.,	117 00
Chestnut st., from Oak st. to Falvey's,	96 00
Chestnut st., east side,	25 00
Great Plain ave., from Gage st. to O. J. Upham's,	32 50

Highland ave.,	64 50
Hillside ave., from Hunnewell to Avery st.,	69 50
Hillside ave., near West st.,	15 00
Rosemary st.,	4 25
Lee st.,	7 50
School st.,	15 00
Greendale ave.,	3 00
Dedham ave.,	16 50
Pleasant st.,	45 00
Chestnut st., near Charles Crowley's,	46 50
Highland ave., near Buckley's,	10 00
Warren st.,	57 50
Linden st.,	5 00
Maple st.,	15 00
Garden st.,	17 00
High st.,	11 50
Lincoln st.,	9 00
Trimming and cleaning up after concreting,	107 50
Removing and setting curbing, Great Plain ave.,	27 00

DRAINAGE.

Catch basins and connecting pipe, Warren st.	39 25
Repairing culvert, South st., near Barry's,	16 50
Repairing culvert, Greendale ave. near Blackman's,	8 00
Repairing culvert, South st., near Ezra Fuller's,	38 00
Repairing culvert, Dedham ave.,	11 00
Repairing culvert, Webster st.,	8 50
Drain pipe, Rosemary st., near mill,	3 00
Drain pipe, South st., near Morse's,	16 00
Cleaning dry wells,	42 00

FENCES.

Great Plain ave., Pickering hollow,	69 25
Nehoiden st.,	14 70
Dedham ave.,	15 65
Highland ave.,	87 00
West st.,	30 25
Reservoir st.,	28 30
Hillside ave.,	76 50
Kendrick st.,	12 40
Iron fence, Highland ave., "Baker's,"	5 51
General fence repair,	15 15

BRIDGES.

Kendrick's bridge,	185 50
Dedham ave. bridge,	246 76
West st. bridge,	16 25

SCHEDULE OF PROPERTY BELONGING TO THE HIGHWAY DEPARTMENT.

1 stone crusher	2 stone cromes
1 engine	10 snow shovels
1 elevator	2 spoon shovels
1 screen, and bins	2 five-tined forks
1 steam roller	1 stone fork
1 sprinkling cart	4 street hoes
1 road machine	1 paving hammer
1 horse roller	4 stone hammers
1 sidewalk roller	3 rammers
1 horse scraper	8 drills
10 snow plows	5 "dangerous" signs
3 gravel screens	2 pails and ropes
5 horses for closing streets	1 bush hook
1 tool box	1 brsnding iron

2 wheelbarrows
1 gutter plow
1 swivel plow
1 contractor's plow
2 bars
1 loug steel bar
1 pike pole
16 shovels
10 picks
6 mattocks
8 iron rakes
1 belt punch
1 cold chisel
2 wrenches
4 jack screws
10 lanterns
1 hydrant gate
200 ft. 3-4 in. water pipe
350 ft. 10-in. drain pipe
18 ft. curbing
250 tons crushed stone

D. H. LIVINGSTON,

Superintendent of Streets.

Report of Inspector of Wires.

To the Honorable Board of Selectmen of the Town of Needham :

GENTLEMEN :— I beg to submit herewith my report on the condition of the electric light, telephone, and all wiring within the town.

This report must of necessity be brief, as my appointment dates only from December 3, 1902, and there being no records transmitted to me from my predecessor.

The electric light wiring is in very bad condition, and I would strongly recommend that before any extensions are considered, the existing system be put in thorough repair.

The present state of affairs not only puts an added burden on the supplying company, but will, if allowed to continue, cause serious damage to a great number of our beautiful shade trees, and will also become a menace to our citizens.

The increase of the system, and the advent and general use of the telephone have in a number of instances materially increased the weight on pole lines that were not originally designed for this purpose, and unless these changed conditions are provided for in some way, serious damage will ultimately result, as the poles are of an age to rapidly deteriorate.

To overcome this as far as possible, I am now endeav-

oring to have the telephone company install separate pole lines where this is practicable, but the real remedy is only as suggested above, viz—a general overhauling of the system.

The railroad lines are in fair condition with one exception, and I am assured that this will be attended to as soon as the weather permits.

There have been only two buildings reported to me for inside wiring since my appointment,—the blacksmith shop, corner Chapel st. and Highland ave., and the town hall.

The work in the blacksmith shop has been done to my satisfaction, and I have passed the same.

The work in the town hall is not yet completed, but from that already done, I have no hesitancy in saying that it will be thoroughly satisfactory when finished.

Respectfully submitted,

CHARLES W. RICHARDS,

Inspector of Wires.

TOWN OF NEEDHAM, MASS.

SEVENTEENTH ANNUAL REPORT

OF THE

Chief of the Fire Department

FOR THE YEAR ENDING DEC. 31, 1902

NEEDHAM
THE CHRONICLE PRESS
1903

Report of the Chief of Fire Department

FIRE DEPARTMENT HEADQUARTERS,
NEEDHAM, MASS., DEC. 31, 1902.

To the Honorable Board of Selectmen:

GENTLEMEN: — I herewith submit my ninth annual report and the seventeenth annual report of this department. It contains a record of all alarms and fires, also the origin thereof, the value of the property endangered, amount of insurance carried, estimated loss, amount of insurance at risk, and assessed value of real and personal property at risk.

ALARMS.

Total number of alarms was forty-eight (48), one (1) second inclusive, an increase of twenty-one (21) more than last year.

Bell alarms,	33
Still alarms,	12
Telephone calls,	3
Total,	48

ORIGIN OF FIRES.

Incendiary,	3
Defective chimney,	1
Overheated stove,	1

Children and lamp,	1
Chicken brooder,	1
Sparks from bonfire,	1
Sparks from locomotive,	3
Persons burning brush,	3
Set by children, in woods,	9
Unknown causes, in woods,	25
Number of fires in buildings,	8
Pile of posts and poles,	1
Haystack,	1
Wood and grass,	38
Total,	48

The most notable fire this year was the residence of Mr. Arthur W. Pope, on Grove st., Ridge Hill. Owing to not getting the alarm until 40 minutes after the fire was first seen and being a three-mile run, the department was unable to reach there in time to be of any service, the building being practically consumed on their arrival.

THE VALUE OF BUILDINGS AND CONTENTS.

Buildings,	$49,700 00
Contents,	24,450 00
Total,	$74,150 00

LOSS ON BUILDINGS AND CONTENTS.

Buildings,	$41,015 00
Contents,	20 946 00
Total,	$61,961 00

INSURANCE ON BUILDINGS AND CONTENTS.

Buildings,	$41,450 00
Contents,	17,100 00
Total,	$58,550 00

INSURANCE PAID ON BUILDINGS AND CONTENTS.

Buildings,	$35,655 00
Contents,	15,826 60
Total,	$51,491 60

In addition to the above, there was a loss of $75.00 on haystack and fence posts and poles.

MISCELLANEOUS.

Number of hours' service by department,	1,108 1-2
Number of feet hose laid,	7,950 00
Number of feet ladder used,	200
Number of gallons chemicals used,	210

APPARATUS.

The apparatus in service is in good order, with the exception of hose No. 2, the wheels of which are about worn out, but were repaired last spring. By the breaking down of the wheels on hose No. 1, last winter, it was necessary to use the appropriation that was made for hose No. 2, to put new rear wheels on hose No. 1. I wish to renew my recommendation of last year that hose Nos. 1 and 2 be equipped with heavier wagons and two horse hitches. I also recommend one of the wagons now in use be located at some convenient place, with 800 feet of hose, at Charles River Village. The extension of the water system to that section of the town practically calls for the establishment of a fire station in that section.

HOSE IN THE DEPARTMENT.

Hose No. 1, 1,500 feet, first class.
Hose No. 1, 850 feet, in fair condition.
Hose No. 2, 1,000 feet, first class.
Hose No. 2, 1,000 feet, in fair condition.
Hose No. 3, 700 feet, in fair condition.
Hose No. 4, 500 feet, in fair condition.

I would recommend a change in the system of paying the members of the department by increasing their salary and doing away with paying 50 cents per hour for services at fires.

I would also recommend a signal box to be located at the corner of Warren St. and Great Plain av.

Respectfully submitted,

H. A. KINGSBURY,

Chief of Fire Department.

Report of Superintendent of the Fire Alarm.

To the Honorable Board of Selectmen of the Town of Needham:

I respectfully submit the annual report of this department for the year 1902.

I desire to call your attention to improvements made in the system by installing five new signal stations,—No. 19, No. 23, No. 36, No. 38, and No. 312 (private),—Hopewell Supply Co.

The fire alarm consists of

40 miles of line wire,
26 signal stations, or street boxes,
3 tower strikers,
7 gongs, two of which are private,
4 tappers,
1-5 circuit switch board,
1-5 circuit fuse board,
1 test clock,
130 cells of battery.

This, in my opinion, being one of the most important branches of the town's service, I feel it my duty to call your attention to the adoption of "storage" battery to take the place of the present gravity system, practical tests in

other towns and cities having demonstrated the superiority and great economy of "storage" over gravity battery for fire service, and there being no question but that by its use better results can be obtained at less expense. The cost of maintenance is about one-eighth that of the gravity cells. The charging current supply could be taken from the local lighting company or from one of the electric railroads at a small cost. In many instances it is furnished gratis.

Respectfully submitted,

CHARLES A. SEARCY,

Superintendent of Fire Alarm.

TOWN OF NEEDHAM, MASS.

ANNUAL REPORT

OF THE

SCHOOL COMMITTEE

FOR THE YEAR 1902

NEEDHAM
THE CHRONICLE PRESS
1903

Report of School Committee.

The school committee respectfully submit their annual report together with that of the superintendent for the year ending Dec. 31, 1902.

The schools have held regular sessions throughout the year. This should be a matter of satisfaction to the citizens when the scarcity of coal and weather conditions are considered.

During the year no new branch of study has been introduced into the schools; not that we failed to perceive the need, but the school appropriation, although liberal, would not permit. The time is not far distant, however, when the town will be called upon to establish the kindergarten, and manual training and physical culture must become part of the school work.

It has been customary for most colleges to admit our high school graduates upon presentation of their diplomas, but in 1904 this method will be discontinued, and each applicant must pass an examination before a board composed of representatives from the various colleges. This means that a higher scholarship must be attained by the pupils, and in order to meet this requirement it will be necessary to have one more assistant in the high school, as the teachers today, under the present conditions, are overworked. It would require but a small appropriation,

in addition to the receipts for the tuition from out-of-town pupils, to allow for this extra service.

The repairing of school buildings was more expensive than anticipated, but increased facilities have been secured to the high school for the benefit of students in chemistry. All school buildings are in good condition and will need but little repair this year.

The committee recommend that the sum of $18,600 be appropriated for the maintenance of schools, and $250 for new heating apparatus for the Eliot school building.

Respectfully submitted,

JAMES B. LESTER,

Chairman.

Report of the Superintendent.

To the School Committee of Needham:

Permanent good to a system of public schools is to be sought by evolution rather than by revolution. When the schools are founded on a satisfactory basis and conducted in a rational manner, evolution is the natural and desirable sequence. Revolution is justifiable only when existing conditions are intolerable, and when the proposed new conditions will bear the test of theory and experience. The year covered by this report has repeated the history of several previous years. Evolution appears to have characterized them all. We may look with pardonable pride upon twenty-two schoolrooms doing their appointed work quietly, unostentatiously, and yet more effectively, it seems, than ever before. If this be a mistaken view, let us welcome, from any source, light that will show us our error and again put us to the exercise of evolutionary methods.

DRAWING.

At the close of the last school year, Mr. Henry T. Bailey, agent of the State Board of Education, gave an interesting address to the graduating classes of the Avery and Kimball Schools. At the same time a large collection

of drawings made by pupils of all the schools was exhibited in the High School. Mr. Bailey commended the exhibition as a whole, but suggested that more time should be given to drawing in the High School, in order that the work there might maintain the standard already established in the elementary schools. In accordance with this suggestion, Miss Treadwell is giving additional instruction to High School pupils, and good results are in evidence.

PROMOTIONS.

Soon after the opening of the current school year, the superintendent, in a teachers' meeting, spoke of the evils incidental to annual class promotions, and of the desirability of better serving the needs of individual pupils. The teachers were requested to take the matter into thoughtful consideration for the purpose of giving their classes a nearer approach to the ideal of individual progress according to ability. Already some teachers have reported pupils for special promotion. Some are grouping the classes in an effort to give the most intelligent pupils and pupils who are regular in attendance an opportunity to do more work than the less competent and irregular attendants. During the current term the superintendent intends to make a systematic investigation of the condition of the classes with the intention of dividing each class into groups according to ability and attainments.

If the result of special attention to this important and perplexing matter shall be the better classification of pupils; if even a few pupils can gain a year or two in completing the course of study; if the "bright" children can receive enough work to keep their minds alert and their enthusiam alive; if children less endowed can be relieved from the tension of attempting to keep pace with intellectual superiors; if more regular attendance can be

encouraged by the evidence of consequent results; if all can catch a spirit of acquiring knowledge according to their individual capacity and opportunity for such acquirement, — surely the zeal of teachers for the attainment of such advantages will not be misdirected, nor will their labor be expended in vain.

HUMANE EDUCATION.

Near the close of the fall term, Mr. A. J. Leach, agent of the American Humane Education Society, was permitted to organize Bands of Mercy in the schools. The leading purpose of these bands is to train children to improve the lot of dumb animals. To treat animals with kindness, to inflict upon them no unnecessary burdens, to refrain from taking their lives for mere sport, and to protect them from cruel or thoughtless persons are among the tenets of Bands of Mercy.

Another purpose is to inspire respect for personal rights. Deference to elders, fairness to equals, courtesy to inferiors, thoughtfulness for the unfortunate, kindness to everybody, are prominent teachings of these bands. Other illustrations of the conduct due to others will occur to thoughtful teachers or will be suggested by daily observation of children.

The value of these bands will depend greatly upon the attitude of the teachers. If parents give proper co-operation, they will increase the efficiency of the instruction given in the schools. If we all agree that the fundamental purpose of public schools is to train boys and girls for the most serviceable citizenship, we must not omit humane education; and if organization, with its charms for children, will made this education more effective, it should be welcomed to the schools of this town.

ADJUSTABLE FURNITURE.

The partial equipment of the schools with adjustable seats and desks emphasizes the need of more. Every schoolroom should be at least partially provided with adjustable furniture to accommodate the worst misfits. In this matter the health and comfort of the children are involved. Little children with dangling feet, tall children bent over low desks, short children with shoulders elevated because of high desks, legs stretched into the aisles or under neighboring seats because the knees cannot be placed in proper position, reflect discredit upon either the teacher who does not assign the seats in the best manner, or upon the town which does not provide suitable furniture. The annual purchase of a few adjustable desks and chairs is recommended.

In this connection it is well to notice that the desks in the Harris School are antiquated. They would be out of place in any school. They are especially objectionable because of the small area of the desk tops. If for want of funds adjustable desks cannot now take their place, a less satisfactory arrangement would be the substitution of some of the superfluous desks in the Parker School.

THE PLAYGROUND.

The acknowledged moral dangers of the playground led to a partially successful movement, some years ago, for the abolition of recesses. Recently, however, as the physical needs of children have received greater attention, the possibilities of the playground have become prominent. Left wholly to themselves at recess, children are in danger of both moral corruption and physical harm. Nevertheless, the value of properly regulated play in the open air must be recognized and emphasized. Play is Nature's own method of physical culture during the child's grow-

ing period. If not allowed to assume perverted forms, and if guarded from vicious accompaniments, it is an excellent prescription for "a sound mind in a sound body."

By instinct and by tradition, teachers are prone to sit at their desks, during recesses, at work upon papers or with pupils who ought to be out of doors. Some teachers spend the fifteen minutes in social intercourse. Mindful of the evil tendencies of the playground, a few stand as sentinels at schoolroom windows. It is a pleasure to notice that in our schools some of the teachers are preserving order on the schoolground, not by detective or police methods, but by mingling with the children as they play. How much better is this than to leave the children to themselves or to stand guard over them! The personal gain to the teacher from the exhilarating influence of open air association with happy children, from the lessening tension of the nerves, and from the diversion of the thoughts into new channels, cannot be appreciated without experience. To the playground, both teachers and pupils may confidently look as a means of relieving the last hour of the school session from the tedium with which it is sometimes characterized.

ATTENDANCE.

The importance of regular attendance is seldom overestimated. Perhaps the majority of absences are due to preventable causes. By fostering a desire to be in school every day, teachers can do much toward inducing regular attendance. If the schoolroom is dear to the chi d's heart, he will strive to be there. If it be to him an irksome place, he often finds ways, either by truancy or by parental indulgence, to escape attendance. An indifferent or discouraged teacher, a teacher unskilful in winning children, will find in her school register many absent and

tardy marks that a better teacher would have prevented. Although teachers must not forget how far regularity of attendance depends upon themselves, it is nevertheless safe to assert that upon parents rests the greater burden of responsibility. The greatest legacy of parents to their children will be a good education, with all that these words imply — intellectual attainments, ability to hold fast to definite aims, willingness to do hard work in allotted fields of labor, adherence to every duty, punctuality in all things; and every parent who keeps a child from school for gain, for personal convenience, for the child's personal gratification, for any one of a hundred other preventable causes, inflicts upon that child and upon society a wrong that cannot be repaired. Even mistaken solicitude for a child's health, resulting in unnecessary detention from school, is an evil to be deplored.

In the last annual report of the State Board of Education, Needham ranks high in its percentage of school attendance; but its rank is not the highest, and everybody should realize the importance of moving on to the best possible attendance.

THE IDEAL HIGH SCHOOL.

A high school should have high aims. Citizens expect much of it. They desire that it shall give to the boy or girl who wishes to go to college the proper preparation for a college course. They demand that the pupil who is destined for the farm, the factory, the office, the home, shall receive, from four years' connection with the high school, an education that will be his town's best possible contribution toward his future success. Those, in particular, whose own children attend the school, ask for alternative courses of study that will allow their boys and girls to receive instruction in subjects for which their destined

occupations or their natural inclinations and aptitudes seem to make demands. How can a high school perform its mission ?

First, it must have a sufficient number of well qualified teachers. The number should be large enough to cover many subjects, and give to each subject proper attention. The assignment of too many subjects to one teacher involves the probability of inadequate qualification to teach every subject well, and makes suitable daily preparation impossible. If the number of weekly recitations for any subject be insufficient, or if the length of recitations be unduly limited, the work which the pupils are capable of performing cannot be properly presented and reviewed.

The qualifications of the teachers should be of the highest available order. Upon the voters rests the responsibility of providing the means of attracting to the service of the town teachers who command good salaries. Upon the school committee and superintendent falls the duty of making a judicious choice of teachers who can be secured by the compensation which can be offered. To the teachers comes the privilege of putting their whole souls into their work, sparing neither mind nor body in view of the grandeur of their occupation and its possibilities for the progress of the human race.

Second, it must have an adequate material equipment. The building and its furniture should be of modern standard. Books and supplies for daily use should be liberally provided. A good reference library will increase its efficiency and will influence the intellectual and moral habits of the life that comes after school days are past. Maps, globes, well equipped laboratories, pictures and statuary, all have a place in the development of a good school.

Third, provision for the physical welfare of the pupils should be made. A modern building gives proper atten-

tion to sanitary requirements. Its effectiveness, however, depends largely upon the service of the janitor. His intelligence and faithfulness are important factors in the heating, ventilation and general cleanliness of the building.

Physiology and hygiene taught theoretically show the essentials of physical well-being. Knowledge of those essentials, however, does not insure health. Normal physical development is the result of individual application of its requirements. In high schools, where, more than elsewhere, perhaps, systematic physical culture is requisite, it is more than elsewhere neglected. The spontaneous activities of childhood, although sometimes little abated during the high school period, generally lessen as pupils pass through adolescence. We have evidence not only that many high school pupils get no systematic physical training, but also that they get far too little physical exercise of any kind. The more faithfully they apply themselves to intellectual culture, the more they incline to insufficient bodily activity. Within the memory of some who will read these words, nearly every boy and girl of high school age was exercised in home duties. To-day, in the absence of home opportunities or home requirements, healthful bodily development has become increasingly dependent upon the schools.

A proper system of physical culture calls for the supervision of a trained director. It includes periodical physical examination of every pupil preliminary to the introduction of such exercises as the pupil needs. It provides daily medical inspection of the schools to detect, in the incipient stage, forms of disease that make the attendance of pupils undesirable. If physicians were more frequently employed to ward off disease, they would be correspond-

ingly less necessary to cope with disease in its more advanced stages.

THE NEEDHAM HIGH SCHOOL.

To what extent does the Needham High School conform to these essentials of the ideal high school? It has not a sufficient number of teachers. One teacher for every twenty pupils is not an extravagant or unreasonable number. Eighty-three pupils have entered our High School this year. For their proper instruction four teachers are necessary. We have three. Another teacher, at an expense of three cents a day for each pupil, would give a noticeable impulse to the work of the school. This small addition to the school expenses is respectfully urged.

The salaries paid to the teachers of our High School have generally secured good service, and town meetings have never refused the necessary appropriations.

The building occupied by the school has demonstrated its fitness for its purpose. Its equipment is good. The furniture is modern, it has a few good reference books and maps, a beginning has been made in providing pictures and statuary, and the laboratories have considerable useful apparatus. Not everything desirable, however, can be found within its walls. Its most pressing needs are a good reference library and a further supply of apparatus for the laboratories. Modern methods of teaching do not confine pupils to the prescribed text-books, but send them to other books for collateral and supplementary information. In the study of English and history, this is especially desirable. A town library supplements a school library, but cannot take its place. Every year, a few books, at least, should be added to the very small number now available for the constant needs of the pupils. In

the school library of a neighboring city are many books donated by friends of the school. Here is a suggestion to our public spirited citizens. The school library cannot become too large.

Quite recently suitable closets have been provided for the safe and orderly storing of apparatus. If this be an omen of more apparatus to come, it is a doubly welcome improvement. The laboratories were never under better management than at present. Good storage facilities, good care of apparatus on hand, and intelligent use of the present supply are encouragements for further equipment. A few useful additions should be made every year. As the progressive manufacturer constantly adds to his plant to increase its productiveness, so ought the town to increase the efficiency of its educational plant. To bring out the highest possible type of citizens is certainly no less important than to put upon the market high grade commercial products.

For the physical welfare of our High School pupils something has been done. Recent principals have encouraged rational athletic sports and contests. Mr. Loker is guiding the pupils in the organization of an athletic association designed to put games on a sure, health producing and honorable footing. His plan includes the introduction of basket ball as an exercise for the girls, many of whom are suffering more than the boys for want of enough proper physical exercise. This attitude of principals is good, but it will never reach the root of the matter. It tends to correct athletic abuses, it gives some guidance to pupils whose natural buoyancy impels them to healthful activity, it possibly brings to a degree of activity a few pupils less inclined to take sufficient exercise; but it does not reach every pupil, giving that pupil gentle

or vigorous exercise according to his need, it does not intelligently call into action those muscles especially needing action, nor does it guide pupils to the proper application of physiological and hygienic principles.

The time may be inopportune to ask our town to follow the lead of other communities in expending money for promoting the physical welfare of school children, but public attention should be called to the importance of the matter, and Needham should not be indifferent to a subject so vital. Possibly the subject will appeal to local physicians, leading them to action in the line of uncompensated public service. The reasonableness of all that this report contains on physical culture and medical inspection is apparent from the increasing agitation of the subject in other communities, and from the fact that action elsewhere is gradually taking place.

WORTHY OF EMULATION.

At a recent meeting of the N. H. S. graduates of 1902, it was voted to give to the High School something valuable as a token of regard for the school and of appreciation for what the town has done for the class. A committee was appointed to make a suitable purchase, and the gift of the class will soon be in its place. The loyalty and liberality of "1902" are worthy of formal notice in this report, and it is hoped that their spirit and action may be emulated by succeeding classes.

STAMP SAVING CARDS.

In many cities and towns the school children are given systematic encouragement to cultivate the habit of saving. They are allowed to purchase special stamps supplied by the school department. At the time of purchase the stamps

are pasted on cards. When the sum of one dollar has thereby been saved, the dollar is deposited in a savings bank to the credit of the holder of the card. The teachers' work is slightly increased by the system, but they are compensated by the satisfaction of observing its good results. The system is not a temporary fad. When introduced, it comes to stay. It develops character. The attractive cards and stamps please the children. They desire to own them. Their habits of foolish or useless expenditure change to thrifty habits. They wish to keep the cards in good condition, and as a consequence cleanliness and care of property is encouraged. Children from shiftless families learn to be saving, and it is believed that even their parents may be influenced to better habits by the zeal of their chlldren.

If this system meets the approval of the committee, its early introduction into our schools is contemplated.

MANUAL TRAINING.

In previous reports the merits of manual training have been mentioned. The education of the future will have many manual features. There was a time when the farmer's boy learned to do almost everything necessary to keep the farm in operation. He could perform the ordinary farm work, could keep buildings and tools in order, and could even shoe horses and set wagon tires. In his own little shop the mechanic taught his boys to work for him when they were not in school. On farms and elsewhere the girls learned to sweep, cook, spin, weave, darn, sew, and otherwise contribute to the welfare of the family. Changed conditions of production, changed habits of the people and the increased demands of the schools almost prohibit boys and girls from acquiring any manual dexterity.

People ignorant of the educational value of manual training sometimes ask, "What will my boy or girl do with manual training?" A more important matter is what manual training will do for the boy and the girl. In connection with the proper proportion of purely intellectual subjects it will accomplish wonders. Everybody knows at least one skilled mechanic, who, in spite of limited attendance at school, has developed, almost wholly by the requirements of his trade, intellectual power of a high order—superior, perhaps, to the power of his neighbor whose days with books were more numerous, but whose hands have had inadequate training. The hand acquires skill only when directed by the intellect. Manual training, as a phase of education, takes advantage of that fact and confronts the boy or girl with ever changing conditions that necessitate the conscious and constant operation of the intellectual faculties. A manual training that gave a boy one tool and limited its use to making one thing a thousand times would not be educational manual training.

For a few years, in company with other towns, we may be content to run along in the old groove; but the towns and cities that already employ this valuable educational medium are the leaven that will leaven the whole lump. The time will come when, if we do not anticipate public sentiment, public sentiment will anticipate us and make its demand for manual training.

CONCLUSION.

Overshadowing all the trials, vexations and anxiety connected with work among children is the pleasure springing from contagious contact with their happy lives, and the joy proceeding from recognition of their developing ability. Observing the powers of the average boys

and girls of our High School, and going back in memory to the day when we witnessed their feeble efforts under the guidance of primary teachers, we return to our work with renewed zeal, with the conviction that ours is indeed an inspiring occupation, with the consciousness that the lines are fallen unto us in pleasant places.

Respectfully submitted,

HENRY M. WALRADT,

Superintendent of Schools.

Jan. 16, 1903.

TABLE I.

ENROLMENT BY GRADES FOR YEAR ENDING JUNE 27, 1902.

GRADES.	Under 5 Years.			Between 5 and 15.			Over 15.			Totals.			Between 7 and 14. Compulsory Limits.		
	Boys.	Girls.	Pupils	Boys.	Girls.	Pupils.	Boys	Girls.	Pupils.	Boys.	Girls.	Pupils.	Boys.	Girls.	Pupils.
Grade I	4	1	5	54	45	99	..	....	...	58	46	104	11	3	14
Grade II	.	..	..	52	47	99	..	....	....	52	47	99	30	20	50
Grade III	..	..	..	53	46	99	..	1	1	53	47	100	30	24	54
Grade IV	..	..	..	43	41	84	..	....	....	43	41	84	64	61	125
Grade V	..	..	..	34	39	73	..	....	....	34	39	73	34	38	72
Grade VI	..	..	..	35	30	65	1	....	1	36	30	66	35	28	63
Grade VII	..	..	..	20	26	46	1	1	2	21	27	48	19	25	44
Grade VIII	..	..	..	21	23	44	2	3	5	23	26	49	18	16	34
Grade IX	..	..	..	13	11	24	2	6	8	15	17	32	8	4	12
Grade X	..	..	..	4	9	13	6	6	12	10	15	25	1	3	4
Grade XI	..	..	..	2	3	5	8	7	15	10	10	20	....	....	....
Grade XII	..	..	..		....	....	7	5	12	7	5	12	....	....	....
Grade XIII	..	..	..	1	....	1	5	6	11	6	6	12	....	....	....
Totals	4	1	5	332	320	652	32	35	67	368	356	724	250	222	472

TABLE

MEMBERSHIP

For Year Ending

SCHOOLS.	TEACHERS.
High	Harold W. Loker, Principal
	Blanche S. Jacobs, Assistant
	Edith F. Walker, Assistant
Avery	Louis J. West, Principal
	E. Ursula Brown, Assistant
	Isabel S. Kingsbury, Assistant
	Ella M. Brotchie, Assistant
	Minerva C. Thompson, Assistant
	Lillian E. Smith, *a*, Assistant
	Carrie M. Evans, *b*, Assistant
Dwight	Frances M. Kingsbury, Principal
	Mary M. Sutton, Assistant
Eliot	Alice H. Eberhardt, Principal
	Elizabeth A. Lester, Assistant
Harris	Mary E. Glancy
Kimball	Clara N. Wentworth, Principal
	Madella A. Buck, Assistant
	Maude E. Howard, Assistant
	Mabel V. Foss, *c*, Assistant
	Florence E. Eaton, Assistant
	Katharine H. Price, Assistant
	Mary A. Tisdale, Assistant
Parker	Mabel V. Foss, *d*,
	Elizabeth M. English, *c*,
	Clara J. Marsh, Music
	Elizabeth B. Treadwell, Drawing

a. Until Mar. 21, 1902. *b*. From Apr. 7, 1902. *c*. From Sept. 23, 1901. *d*. Until Sept. 20, 1901.

II.

AND ATTENDANCE.

JUNE 27TH, 1902.

Began Service.	Grades.	ENROLLED.			Total Membership.	Average membership.	Average attendance.	Per cent of attendance.
		Boys.	Girls.	Total.				
1901								
1901	X - XIII	33	36	69	70	63.7	59.7	93.7
1901								
1901	VIII, IX	15	16	31	31	25.8	24.1	93.4
1898	VI, VII	22	20	42	43	37.1	33.6	90.6
1876	IV, V	20	24	44	45	40.4	37.5	92.8
1899	III	23	20	43	45	40.4	37.7	93.3
1900	II	16	20	36	37	32.1	29.1	90.7
1901	I	24	18	42	45	37.6	31.9	84.8
1902								
1881	IV - VIII	13	16	29	34	27.7	25.5	92.1
1881	I - III	15	11	26	31	25.6	23.0	89 8
1899	IV - VIII	19	17	36	38	34.2	29 8	87.1
1889	I - III	17	14	31	37	30.6	28.3	92.5
1888	I - VII	12	13	25	28	24.6	22.9	93.1
1897	VIII, IX	18	23	41	47	42.0	40.0	95.2
1901	V, VII	23	20	43	45	39.2	30.0	91.8
1901	V	16	16	32	38	30 0	27.4	91.3
1897	IV	16	16	32	36	31.9	29.9	93.7
1889	III	15	15	30	33	27.0	25.9	95.9
1897	II	25	18	43	47	39.8	36.6	92.0
1896	I	19	18	37	43	34.9	29.3	84 0
1897	I - VIII	7	5	12	19	10.1	8.9	88.1
1901								
1898	I - XIII	....	....	....	....	.....	.....	.....
1899	I - XIII	....	....	....	....	.....	.....	.....
		368	356	724	792	674.7	617.1	91.5

TABLE III.

NUMBER AND AGES OF PUPILS BY GRADES, SEPT. 30, 1902.

GRADE.	Under 5.	5—6	6—7	7—8	8—9	9—10	10—11	11—12	12—13	13—14	14—15	15—16	16—17	17—18	18—19	19—20	20—21	No. of Pupils by Grades.
I	7	60	32	4	7	1	1	2	1	.....	.....	.....	.....	.....	.....	.....	.....	115
II	.....	.....	41	35	9	.....	.....	.....	.....	.....	.....	.....	.....	.....	.....	.....	.....	85
III	.....	.....	.....	41	26	23	7	1	1	.....	.....	.....	.....	.....	.....	.....	.....	99
IV	.....	.....		2	25	44	20	7	5	2	.....	1	.....	.....	.....	.....	.....	106
V	.....	.....	.....	.....	1	19	28	15	10	2	1	.....	.....	.....	.....	.....	.....	71
VI	.....	.....	.....	.....	.....	2	12	26	17	4	5	1	.....	.....	.....	.....	.....	67
VII	.....	.....	.....	.....	.....	.....	3	12	15	18	6	1	.....	.....	.....	.....	.....	55
VIII	.....	.....	.....	.....	.....	.....	1	7	12	9	6	1	.....	.....	.....	.....	.....	36
IX	.....	.....	.....	.....	.....	.....	.....	.....	5	13	13	8	.....	1	.....	.....	.....	40
X	.....	.....	.....	.....	.....	.....	.....	.....	3	2	10	10	4	.....	1	.....	.....	30
XI	.....	.....	.....	.....	.....	.....	.....	.....	.....	2	4	7	6	4	.....	.....	.....	23
XII	.....	.....	.....	.....	.....	.....	.....	.....	.....	.....	1	5	6	4	1	1	.....	18
XIII	.....	.....	.....	.....	.....	.....	.....	.....	.....	.....	.....		4	3	1	1	.....	9
Graduate	.....	.....	.....	.....	.....	.....	.....	.....	.....	.....	.....	.....	.....	1	1	.....	.....	2
Special	.....	.....	.....	.....	.....	.....	.....	.....	.....	.....	.....	.....	.....	1	.....	.....	.....	1
No. of Pupils by ages.	7	60	73	82	68	89	72	65	69	52	46	34	20	14	4	2	0	757

TABLE IV.

AGES OF PUPILS UPON ADMISSION TO GRADES, 1901-1902.

GRADES.	AVERAGE AGES.		Oldest Boy in Each Grade.	Oldest Girl in Each Grade.	Youngest Boy in Each Grade.	Youngest Girl in Each Grade.
	Boys.	Girls.				
I	6 y., 2 m.	5 y., 11 m.	10 y., 2 m.	8y., 11 m.	4 y., 11 m.	4 y., 10 m.
II	7 5	7 0	9 5	9 11	6 1	5 11
III	8 10	8 6	14 8	15 4	6 5	6 2
IV	9 10	9 10	13 5	12 5	7 11	7 9
V	11 1	11 1	13 5	14 7	9 4	8 11
VI	12 1	12 1	15 8	14 4	10 1	10 5
VII	12 5	12 4	15 7	15 6	10 5	10 5
VIII	13 3	13 7	16 1	15 6	11 6	11 0
IX	13 8	14 8	15 8	17 11	11 8	12 5
X	15 2	14 11	16 6	16 2	13 1	12 6
XI	15 11	15 9	18 9	17 0	14 6	14 1
XII	16 1	16 7	16 11	18 7	15 0	15 5
XIII	16 9	17 8	18 1	18 9	15 0	16 3

TABLE

ORGANI

At Close of Fall

SCHOOLS	TEACHERS	Grades.	Salaries.
High	Harold W. Loker, Principal	X-XIII	$1300
	Blanche S. Jacobs, Assistant		600
	Ellen E. Shaw, Assistant		600
Avery	Arthur C. Clark, Principal	VIII, IX	700
	Harriet M. Cole, Assistant	VI, VII	500
	Isabel S. Kingsbury, Assistant	IV, V	500
	Clara D. Buck, Assistant	III, IV	460
	Minerva C. Thompson, Assistant	II	460
	Carrie M. Evans, Assistant	I	460
Dwight	Frances M. Kingsbury, Principal	IV-VIII	500
	Mary M. Sutton, Assistant	I-III	460
Eliot	Alice H. Eberhardt, Principal	IV-VIII	500
	Elizabeth A. Lester, Assistant	I-III	460
Harris	Mary E. Glancy	I-VII	500
Kimball	Clara N. Wentworth Principal	VIII, IX	700
	Madella A. Buck, Assistant	VI, VII	500
	Maude E. Howard, Assistant	V	500
	Mabel V. Foss, Assistant	IV	460
	Florence E. Eaton, Assistant	III	460
	Katharine H. Price, Assistant	II	460
	Mary A. Tisdale, Assistant	I	460
Parker	Elizabeth M. English	I, VIII	400
	Clara J. Marsh, Music	I-XIII	250
	Elizabeth B. Treadwell, Drawing	I-XIII	250

* Italics indicate attendance without graduation.

V.

ZATION

TERM, DEC. 19, 1902.

EDUCATED.	No. Years Experience.	No. of Pupils Dec. 19, 1902.		
		Boys.	Girls.	Total.
Harvard College	7 1-3			
Wellesley College	6 1-3	37	43	80
Tufts College	3			
Bates College	2	15	19	34
Castine (Me.) Normal School	18	12	17	29
Needham High School	25	21	26	47
Chatham High School	9	20	23	43
*Salem Normal School**				
Fitchburg Normal School	4	16	15	31
Leominster High School	24 3-4	23	17	40
Summer Schools				
Needham High School	21	12	19	31
Preparatory School, Roselle, N.J.	21	14	10	24
Needham High School	8	25	18	43
Needham High School	14	11	17	28
Framingham Normal School				
Needham High School	16	16	14	30
Comer's Commercial College				
Rochester (N.H.) High School	13 1-3	19	18	37
Salem Normal School				
Chatham High School	15	22	24	46
Emerson College				
Farmington (Me.) Normal School	6 1-3	16	14	30
Maine Central Institute	12	17	13	30
Needham High School	13 1-3	12	12	24
Chelsea Training School	9	13	10	23
Needham High School	6 1-3	12	10	22
Boston University	1 1-4	8	9	17
Worcester Academy	22			
Special Teachers of Music				
State Normal Art School	9			
Radcliffe College				

Summary of Statistics.

I.

Population, U. S. Census of 1900,	4,016
School Census, September 1, 1902:	
Children between 5 and 15 years of age,	733
Children between 7 and 14 years of age,	519

II.

Valuation, 1902,	$3,746,611.00
Total raised by taxation, 1902,	56,548.50
Rate of taxation per $1,000,	14.50
Total expenses of school, 1902,	18,150.57
Per cent of school expense to valuation,	.00484
Per cent of school expense to total tax,	.321
Average cost per pupil based upon the average membership (674.7) for 1902,	26.90
Expense of schools, 1902, exclusive of repairs,	17,437.65
Average cost per pupil based upon average membership for the year,	25.84

III.

Number of school buildings,	7
High, 1; Grammar and Primary, 6.	

IV.

Number of teachers employed Dec. 19, 1902:
High (1 man, 2 women), 3; Grammar, (1 man, 7 women), 8; Primary, 9; Grammar and Primary, 2; Special, 2,

V.

Number of pupils enrolled in all the schools during the year 1901-1902 (boys, 368; girls, 356),	724
Average membership for the year 1901-'02,	674.7
Average membership with each teacher during the year 1901-1902,	30.7
High, 21.2; Grammar, 34.6; Grammar and Primary, 17.4; Primary, 33.3.	
Number of pupils registered in all the schools September 30, 1902,	757
High, 83, or 11 per cent; Grammar grades 375, or 49.5 per cent; Primary grades, 299, or 39.5 per cent.	
Pupils under 5 years of age, Sept. 30, 1902,	7
Pupils between 5 and 15 years of age, Sept. 30, 1902,	676
Pupils over 15 years of age, Sept. 30, 1902,	74
Pupils registered in all the schools, Dec. 19, 1902 (boys, 341; girls, 348),	689

VI.

Average attendance during year 1901-1902,	617.1
Increase over previous year,	1.4
Per cent of attendance of all the schools during the year 1901-1902,	91.5

High, 93.7; Grammar, 92.5; Grammar and Primary, 90.9; Primary, 90.6.

Increase of all schools over previous year, .6

VII.

Graduates from the High school (boys, 6; girls, 6), 12

Graduates from the Avery Grammar school (boys, 6; girls 3), 9

Graduates from the Kimball Grammar school (boys, 10; girls, 12), 22

Avery school graduates who entered High school (boys, 5; girls, 3), 8

Kimball school graduates who entered High school (boys, 9; girls, 10), 19

VIII.

Number visits to the schools, not including visits by the school committee and superintendent, 876

Graduates of 1902.

HIGH SCHOOL.

"*Quisque suae fortunae faber.*"

Frank Chadwell Peabody, Class History,
Frank Melvin Rathbone,
Henry Laurence Shine,
Oscar Henry Starkweather,
Henry Freeman Walradt, Valedictory,
William Willett, Oration,
Katherine Buckley, Salutatory,
Katherine Gertrude Coppinger,
Sarah Elizabeth Coppinger, Class Ode,
Amy Gertrude Hewett,
Margaret Lucretia Mitchell, Special,
Gertrude Seattea Stiles, Class Prophecy.

AVERY GRAMMAR SCHOOL

Arthur W. Atkinson,*
John Percy Chambers,
John Joseph Coppinger,*
Ellen Payne,*
Julia W. Ramsdell.*
Winthrop M. Quinlan,*
Frank J. Stanwood,*
Willard R. Toone,*
Lillias S. Roper.*

* Entered High School.

KIMBALL GRAMMAR SCHOOL.

Ralph G. Adams,*
Clifton L. Batchelder,*
John D. Burrage,*
Walter A. Flewelling,*
Arthur S. Hamilton,*
Lillian A. Bartlett,
Bertha A. Burrman,*
Isabelle A. Glancy,*
Marion C. Hasenfus,*
Bessie S. Huse,
Mary E. Hutson,*
Benjamin F. Leighton,*
Homan J. Maloney,*
Harold N. Pierce,*
Joseph Wagstaff, Jr.
Nathaniel Wyeth.*
Esther C. Johnson,*
Mary Mackenzie,*
Minnie L. McCauseland,*
Ella R. McDowell,*
Gladys E. Pond,*
Beatrice M. Sutton.*

* Entered High School.

Financial Report of School Committee

For the Year 1902.

HIGH SCHOOL AND BUILDINGS.

	Schools.
Harold W. Loker, teaching 10 months,	$1,240 00
Blanche S. Jacobs, teaching 10 months,	570 00
Edith F. Walker, teaching 6 months,	330 00
Ellen E. Shaw, teaching 4 months,	240 00
Wm. M. Whitney, care of building,	520 00
A. W. Walkup, 9 tons of egg coal,	49 41
A. W. Walkup, 14 1-2 tons soft coal,	101 50
A. W. Walkup, 11,450 pounds soft coal,	44 65
A. W. Walkup, 1 cord pine wood,	8 00
Joseph Willett, 3 cords pine wood,	16 50
	$3,120 06

KIMBALL SCHOOL AND BUILDINGS.

Clara N. Wentworth, teaching 10 1-4 mos.,	$718 42
Madella A. Buck, teaching 10 months,	500 00
Maude E. Howard, teaching 10 months,	500 00
Mabel V. Foss, teaching 10 months,	460 00
Florence E. Eaton, teaching 7 months,	332 00
Katharine H. Price, teaching 10 months,	460 00
Mary A. Tisdale, teaching 10 months,	460 00
Hermia Riley, teaching 9 weeks,	72 00
Ethel Willett, teaching 2 4-5 weeks,	22 00
W. H. Stanton, care of buildings,	400 00

	Schools.
A. W. Walkup, 47 tons of egg coal,	255 53
Augustus Eaton, 2 cords of pine wood,	17 00
	$4,196 95

AVERY SCHOOL AND BUILDINGS.

Louis J. West, teaching 6 months,	$420 00
Arthur C. Clark, teaching 4 months,	280 00
E. Ursula Brown, teaching 6 months,	300 00
Hattie M. Cole, teaching 4 months,	200 00
Isabel S. Kingsbury, teaching 10 months,	500 00
Ella M. Brotchie, teaching 6 months,	276 00
Clara D. Buck, teaching 4 months,	184 00
Minerva C. Thompson, teaching 10 months,	460 00
Lillian E. Smith, teaching 3 months,	107 50
Carrie M. Evans, teaching 7 months,	322 00
Elizabeth Beekman, teaching 4 days,	5 00
Geo. L. Kennedy, care of building,	400 00
A. W. Walkup, 5 tons of egg coal,	37 98
Highland Coal Co., 7,340 pounds,	29 05
Betsey S. Kingsbury, 3 cords wood, sawed,	21 50
	$3,543 03

DWIGHT SCHOOL AND BUILDINGS.

Frances M. Kingsbury, teaching 10 months,	$500 00
Mary M. Sutton, teaching 10 months,	460 00
William H. Witz, care of building,	120 00
A. W. Walkup, 1 ton egg coal,	5 49
Augustus Eaton, 2 1-2 cords wood,	21 00
William H. Wirtz, sawing wood,	2 25
	$1,108 74

ELIOT SCHOOL AND BUILDINGS.

Alice H. Eberhardt, teaching 7 months,	$350 00
Bertha Ruggles, teaching 3 months,	155 00
Elizabeth A. Lester, teaching 10 months,	460 00
John Arnold, care of buildings,	125 00
Highland Coal Co., 300 pounds egg coal,	1 50
Joseph Willett, 1 cord mixed wood,	9 75

	Schools.
George Wright, 1 cord wood,	8 25
John Arnold, sawing wood,	1 00
A. W. Walkup, 1 ton of egg coal,	5 49
	$1,115 99

HARRIS SCHOOL AND BUILDINGS.

Mary E. Glancy, teaching 10 months,	$500 00
Andreas A. Klauer, care of buildings,	70 00
Andreas A. Klauer, 1-2 cord of wood and sawing wood,	11 00
	$581 00

PARKER SCHOOL AND BUILDINGS.

Elizabeth M. English, teaching 10 months,	$352 00
Robert R. Mitchell, care of buildings,	80 00
A. W. Walkup, 1 ton egg coal,	5 49
	$437 49

GENERAL EXPENSES.

Henry M. Walradt, superintendent,	$800 00
Clara J. Marsh, supervisor of music,	250 00
Elizabeth B. Treadwell, supervisor of drawing,	220 00
	$1,270 00

HIGH SCHOOL.

	Incidentals.
T. J. Crossman, cement, grass shears, hose, brooms, etc.	$29 16
Joseph Willett, moving ashes,	11 50
Henry Thomas, tinning roof and other repairs,	117 90
Masury, Young & Co., 10 gallons nodusto,	13 00
Fred G. Clews, painting, setting glass, putting on nodusto, etc.,	97 10
R. D. Gillett, services at graduation and use of piano,	8 00
Franklin Low, stock and labor,	54 61

	Incidentals.
Augustus Eaton, repairs,	7 89
J. J. Morgan, repairing and tuning piano,	2 50
George Twigg, services at graduation,	2 00
Walworth Construction Co., 4 gaskets,	60
The Fred Macy Co., cabinet, etc.,	16 25
	$360 51

KIMBALL SCHOOL.

Buckley Bros., lawn mower, water pipes, etc.,	$59 18
H. C. Stone, repairing pencil sharpeners,	1 75
T. J. Crossman, brooms, brushes etc.,	16 16
Charles Searcy, repairing electric bells,	1 50
J. J. Morgan, repairing and tuning piano,	3 25
A. J. Mathey, new clock and repairing others,	9 00
Jerry Collins, labor on cesspool,	35 00
J. N. Brion, labor,	6 06
H. S. Locke & Son, lumber,	64
Augustus Eaton, stock and labor,	6 11
Exeter Machine Works, repairing boiler,	3 50
Waldo Bros., fire brick and clay,	1 25
William G. Hart, labor on fire-box and water conductors,	8 00
Buckley Bros., labor on water pipes, etc.,	7 45
W. H. Stanton, setting glass, etc.,	3 60
	$162 45

AVERY SCHOOL.

J. J. Morgan, repairing and tnning piano,	$4 50
J. J. Whetton, pails, dust brush, locks and screws,	5 76
James Clews, building cabinet, labor on fence, etc.,	27 00
Fred G. Clews, setting glass and other repairs,	20 60
Huey Bros., gaskets,	50
Henry Thomas, labor,	70
J. B. Lester, supplies,	1 50
J. J. Whetton, fertilizer, grass seed, etc.,	14 54

	Incidentals.
Arthur Trainor, labor on lawn and driveway,	37 50
H. T. Childs, window shades,	9 20
James Ahern, repairing roof,	22 00
	$143 80

DWIGHT SCHOOL.

Buckley Bros., linings and grates for stoves, repairs, etc.,	$27 75
T. J. Crossman, supplies,	85
William H. Witz, labor on vault and yard,	5 70
Augustus Eaton, stock and labor on house and steps,	39 30
A. J. Mathey, repairing clock,	1 00
Fred G. Clews, painting, calcimining, etc,,	33 37
A. L. Woodruff & Son, coal hods, brooms and brushes,	4 29
	$112 26

ELIOT SCHOOL.

James Clews, repairs and putting on storm windows,	$9 50
Henry Thomas, stock, and labor on furnace, etc.,	23 09
John Arnold, labor on vault and furnace,	4 00
Fred G. Clews, repairs,	5 17
	$41 76

HARRIS SCHOOL.

Buckley Bros., repairs,	$3 50
T. J. Crossman, supplies,	80
Augustus Eaton, repairs,	8 75
Fred G. Clews, painting inside and calcimining,	61 48
James Ahern, repairing roof,	23 50
	$98 03

PARKER SCHOOL.

Augustus Eaton, putting on outside windows, etc.,	$5 00
Robert R. Mitchell, labor on vaults,	3 00

	Incidentals.
A. L. Woodruff & Son, supplies,	75
James Ahern, repairing roof,	34 00
	$42 75

GENERAL EXPENSES.

F. J. Barnard, rebinding books,	$28 87
T. J. Crossman, supplies,	1 29
A. E. Harris, postage stamps and supplies,	4 80
George Twigg, truant officer,	8 50
H. W. Kibbe, filling out diplomas,	2 76
C. Howard Evans, printing Grammar School programs,	5 00
Globe Stamp Works, ink pad,	1 40
George W. Southworth, promotion cards, diplomas, programs, etc.	38 62
H. B. Scotton, ribbon for diplomas,	3 47
The Beale Press, filling out certificates,	1 58
H. S. Locke & Son, frames for drawings,	3 85
John W. Crisp, truant officer,	16 00
Chandler Adjustable Chair & Desk Co.,	32 80
Henry F. Walradt, census of school children,	15 00
A. W. Walkup, moving coal,	9 37
H. M. Walradt, postage and traveling expenses,	7 95
Bailey's express,	2 85
McIntosh's express,	13 40
Adams express,	11 25
Willett's express,	16 68
Colburn's express,	1 95
	$227 38

TOTAL.

	Schools.	Incidentals.
High School and building,	$3,120 06	$360 51
Kimball School and building,	4,196 95	162 45
Avery School and building,	3,543 03	143 80
Dwight School and building,	1,108 74	112 26
Eliot School and building,	1,115 99	41 76
Harris School and building,	581 00	98 03

	Schools.	Incidentals.
Parker School and building,	437 49	42 75
General expenses,	1,270 00	227 38
	$15,373 26	$1,188 94

BOOKS AND SUPPLIES.

Suffolk Ink Company, 10 gallons of ink,	$4 50
Edward E. Babb & Co., crayons, pencils, spell-blanks, etc.,	99 31
Joseph Gillott & Sons, 50 gross pens,	20 00
A. E. Harris, reading book,	1 00
Boston School Supply, histories,	6 00
Kenney Bros., drawing paper,	32 40
George P. Brown & Co., drawing materials,	3 35
Ginn & Co., histories, geographies, arithmetics, etc.,	138 54
Sibley & Ducker, readers,	2 71
Carter, Carter & Meigs, supplies for laboratory,	3 82
Maynard, Merrill & Co., Civil Governments,	7 71
Clara J. Marsh, music,	1 84
Houghton, Mifflin & Co., readers,	8 16
Appleton & Co., readers,	4 00
Oliver Ditson & Co., music,	5 97
Lee & Shepard, record books,	5 00
Benjamin H. Sanborn, arithmetics,	9 00
Edward E. Babb & Co , blotters, erasers, paper, rulers, etc.,	197 27
Carter, Rice & Co., special paper,	10 54
Thorp & Martin, paper and red ink,	4 40
L. E. Knott Apparatus Co., supplies for laboratory,	25 09
Whitall, Tatum Co., supplies for laboratory,	24 11
J. L. Hammett Co., maps, thermometers, ink wells, etc.,	23 08
Thompson, Brown & Co., arithmetics,	15 00
Silver, Burdett & Co., readers and music,	17 42
D. C. Heath & Co., High School books,	30 59
Wadsworth, Howland & Co., supplies for laboratory and drawing,	69 35

	Incidentals.
The American Book Co., histories and physiologies,	77 90
Ginn & Co., music, writing books and high school books,	101 01
The Morse Company, readers,	26 10
J. L. Twigg, for laboratory,	18 49
Edward E. Babb & Co., paper, pencils and pencil sharpeners,	97 75
	$1,091 41

SPECIAL APPROPRIATION.

James Ahern, repairing slated roofs,	$225 00
Fred G. Clews, painting Harris school house, as per contract,	90 00
William G. Hart, repairs,	3 50
H. A. Flewelling, closets and cases of drawers at High School,	178 46
	$496 96

EXPENDITURE TOTAL.

Teaching, fuel and care of buildings,	$15,373 26	
Incidentals, including bills paid from special appropriation,	1,685 90	
Books and supplies,	1,091 41	
	$18,150 57	
Appropriation for support of schools,	$18,150 00	
Special appropriation,	500 00	
	$18,650 00	
Bills paid,		$18,150 57
Unexpended balance,		$499 43

Respectfully submitted for the Committee,

ADELINE E. HARRIS,

Secretary.

Report of Library Trustees.

The most interesting statement to the town concerning the public library is the fact given by the librarian that the number of those who come to the library to consult books and to study is constantly increasing.

Such a use of the library is distinctly educational, and shonld be highly commended and encouraged.

To make the work of the library effective there must be a careful selection of reading matter, and the best methods must be adopted for getting it into the hands of the readers.

Considering the small size of the annual appropriations, we now have a creditable library of between 6,000 and 7,000 volumes. We have an excellent list of magazines and papers for both reading rooms. The circulation of books for home use since the foundation of the library in 1888 has been exceptionally large for the size of our population. But for effective use of books for reference and study in the library itself, there is need of more room.

The increasing demands of the library warrant the trustees in asking for an increase in the appropriation.

Respectfully submitted for the trustees,

SAMUEL HUDSON.

Librarian's Report

For the Year Ending Dec. 31, 1902.

Number of volumes delivered for home use, by classes:

	Fiction.	History.	Misc.	Total.	Magazines.
January	987	127	163	1277	60
February	734	106	77	917	57
March	879	115	122	1116	57
April	838	145	43	1026	48
May	867	124	69	1060	65
June	698	66	79	843	42
July	737	60	68	865	35
August	727	53	67	847	52
September	798	85	77	960	87
October	994	152	135	1281	62
November	1148	147	146	1441	53
December	760	112	87	959	61
	10,167	1,292	1,133	12,592	709

Total circulation, 13,301.

Additions of books to the library were:

By gift,	50
By purchase,	214
Total,	264
Approximate number of books in the library,	6,850
Circulation of books during the year,	13,301
Largest circulation in one month, Oct.,	1,441
Smallest circulation in one month, June,	843

Additional circulation of books and magazines from the Highlandville reading room,	619
Total circulation of books and magazines,	13,920
Weekly papers loaned from Highlandville reading room,	380

The following is a list of the magazines and papers purchased for the reading rooms:

Main reading room;

Art Amateur,
Atlantic Monthly,
Book Buyer,
Century,
Cosmopolitan,
Dedham Historical Register,
Forum,
Frank Leslie's Magazine,
Harper's Magazine,
Harper's Bazar,
Harper's Weekly,
Ladies' Home Journal,
Library Journal,
Literary World,
Munsey,
North American Review,
Outlook,
Popular Science,
Review of Reviews,
Scientific American,
Scientific American (Builder's edition),
Scientific American, Supplement,
Scribner,
St. Nicholas,
Youth's Companion,

Magazines and papers presented to the library, with names of donors:

American Cultivator, James Mackintosh.
Benzeger's Magazine, Mrs. E. G. Pember.
Christian Leader, Byron Groce, Boston.

Christian Register, Alice M. Hicks.
Christian Science Magazine, Estelle R. Freeman.
Christian Science Weekly, Estelle R. Freeman
Donahoe's Magazine, Mrs. E. G. Pember.
Gentle Woman, Riella J. Dunn.
Household, F. deM. Dunn.
Latin School Register, F. deM. Dunn.
Littell's Living Age, Mrs. H. B. Hicks.
New England Farmer, Arthur Whitaker.
New England Magazine, Cyrus W. Jones.
Our Dumb Animals, F. deM. Dunn.
Sacred Heart Review, Mrs. E. G. Pember.
Temperance Cause, F. deM. Dunn,
Theosophical Review, by the Society.
Union Signal, W. C. T. U.
Woman's Journal, W. S. L.

The magazines and papers are ready for circulation after they have been on the tables one month.

The following is a list of magazines presented to the library in 1901 but omitted in that year's report:

Woman's Home Companion for 1900 and 1901, Mrs. Chas. A. Lewis.
Benzeger's Magazine for 1901, Mrs. E. G. Pember.
Sacred Heart Review for 1901, Mrs. E. G. Pember.
Success for the years 1900 and 1901, J. F. Mills.
Harper's Magazine, unbound volume for 1876, Francis S. Harrington.

Highlandville reading room:

American Machinist.
Century.
Cosmopolitan.
Leslie's Weekly.
Harper's Bazar.
Harper's Magazine.
Harper's Weekly.
Ladies' Home Journal.

Ledger Monthly.
McClure's Magazine.
Munsey.
Pall Mall.
Review of Reviews.
Saturday Evening Post.
Scientific American.
St. Nicholas.
Strand Magazine.
Youth's Companion.
Church Standard, } Private contribution.
Our Message, } Private contribution.
St. Andrew's Cross, } Private contribution.

Gifts of books to the library from the following sources:

	Vols.
New England Historic Genealogical Society,	1
United States Government,	3
Massachusetts,	17
Carnegie Institute,	1
First Christian Science Society,	2
Adeline E. Harris,	5
Riella J. Dunn,	2
A friend,	1
Charles H. Pope,	1
F. deM. Dunn,	12
Frederick C. Pierce,	2
T. W. Lawson,	1
Bessie S. Huse,	2

There have been no important changes in the working of the library during the past year. But modern methods are used as far as possible in placing the books before the public. All the shelves are open to the patrons except the fiction. And though few avail themselves of the privilege of making their selections from the shelves, the number is increasing among the pupils and teachers of the public schools and members of study clubs. The special arrangement, allowing teachers and students to take out a number

of non-fiction books at a time, is extended to all persons who have special reading in view. The number of books that may be taken out is not limited, except in cases where there is a great demand for the same books. Then, in justice to all, a limit may be made. Besides the books of reference to be found on the shelves in the reading room, anyone may call for as many books as they desire from the shelves in the stock room for referencc work.

For the convenience of persons who, for any reason, may not wish to make out a list of books, a number of volumes of fiction and miscellaneous works are kept in the reading room, where such persons may make their own selections without any delay, except to have them charged at the desk.

Although our report shows a large percentage of fiction taken from the library, these statistics do not do justice to the use made of the more solid work. Since many people who come to the library to use books outside of fiction and for reference work do their reading in the library, of these books no record is kept.

During the year the trustees have purchased several sets of mounted pictures of flowers, trees, butterflies, minerals, etc. They have, with the exception of one set, reserved to be loaned if desired, been hung on wires along the walls. These collections are not complete, but when completed and a full set of New England birds is added they will be of great service to loan to the teachers of the public schools for class work in nature studies.

In fact, the schools and the public libraries are becoming closely connected in educational work. The library should supplement the schools in literature, history, and kindred subjects. The teachers are asked to co-operate with the librarian in directing the young in the choice of good books. The teachers can do more in this direction

than the librarian, since they have direct charge of the children, and can prescribe good courses of reading in connection with their studies. But it is necessary that the teachers should become acquainted with the books to be found in the library, and in this the librarian would gladly assist. The Trustee's report of last year gave promise of the library's displaying collections of photographs belonging to the Library Art Club, and the matter was left in the hands of the librarian. But on account of the illness of the latter the first half of the year the plans were not carried out, and it did not seem advisable to pay the full club subscription for the remaining half year. It is hoped in the coming year these art exhibitions may be given. They have been given in many of the libraries in the state, and have been found very interesting and instructive.

Before closing this report a word should be said about the needs of the library. We are to be congratulated on having so beautiful a reading room, well heated, ventilated, and furnished with up to date furnishings.

And since the Trustees have had the electric lights replaced and lowered between the bookcases the stack room is in every way satisfactory. But we need a work room. All the packing, unpacking, catalogueing, pasting and mending of books, etc., is done in a small space in the stack room, and the litter attending such work is out of keeping with a place where the public is invited to enter and consult books. All modern libraries now are equipped with a children's department. We need such a room, furnished with chairs and tables, magazines and papers, and cases of books suitably selected for juvenile readers, in order that they may not be embarrassed by large numbers of inappropriate books, with their misleading titles. There has been no printed supplement to our

catalogue for a number of years, all the book lists having been printed from time to time gratuitously by the Chronicle. Though we have a complete card catalogue covering the author, title, subject, and, in many cases, subject matter of the books, still there is a call for a printed catalogue for home use. This would necessitate a small additional appropriation.

RIELLA J. DUNN,

Librarian,

TOWN OF NEEDHAM, MASS.

THIRTEENTH ANNUAL REPORT

OF THE

Water Commissioners

FOR THE YEAR 1902

NEEDHAM
THE CHRONICLE PRESS
1903

Water Department.

Commissioners

	Term expires
GEORGE H. TOONE, CHAIRMAN	1903
FREDERIC G. TUTTLE	1904
WILLIAM CARTER	1905

Clerk, Superintendent and Registrar

GEORGE A. ADAMS.

Engineer at Pumping Station.

CHARLES H. MITCHELL.

Regular Meeting of the Board

First Thursday in each month, at 7.30 p. m.

Telephone: Needham 44-2.

Thirteenth Annual Report of the Water Commissioners.

To the Inhabitants of the Town of Needham, Massachusetts:—

The board of water commissioners herewith submit their thirteenth annual report, for the year ending December 31, 1902.

At the annual town meeting in March, Mr. William Carter was elected water commissioner for three years.

The board organized by electing Mr. George H. Toone chairman and appointing George A. Adams clerk.

EXTENSIONS.

The water main has been laid in Charles River street to connect with the pipe in Grove street which was laid in 1888 and through which that section of the town has been supplied with water by the town of Wellesley to July 24, 1902. It is now a part of our system and as it connects with Wellesley it is valuable in case of accident, there being only twenty-six feet difference in the elevation of the two reservoirs, both towns can be supplied by either source. We also laid an 8-inch line in South street from the residence of Mr. Buckley Wells to Webster street, making a continuous 8-inch line from the pumping station to Wellesley.

A 4-inch line was laid in High Rock street from the end of 1901 extension to Chestnut street; and in Hillside avenue from near the residence of Mr. George E. Jones to Webster street, as per vote of town. For distance see Superintendent's Report.

PIPE.

The contract for furnishing pipe was awarded to M. J. Drummond & Co. as follows: $29.00 per net ton for 8-inch and $30.55 per net ton for 4-inch. F. O. B. Needham.

PIPE LAYING.

The contract was awarded to Tony Bruno of Boston at the following prices: 22 cents per foot for 4-inch, 25 cents per foot for 8-inch, and $3.50 per cubic yard for rock excavation.

WATER SUPPLY.

The year 1902 has been one of the most remarkable in the history of this plant. We have been obliged to meet several problems which were unforeseen and at one time threatened to become very serious. With the price of coal advancing rapidly, and the water in the supply wells lowering until it reached a point dangerously near the low water mark, leaving as it did the suction pipe between the pumping station and well No. 1 in the dry soil which had heretofore been under water, having been laid in the fall of 1890 under very trying circumstances and many of the joints made with difficulty. Just so long as the water in the ground remained sufficiently high to cover the suction pipe we experienced no trouble with it, but as the ground became dry, the air was drawn into it to such an extent that it was impossible to run the pumps faster than one-

third speed. Ordinarily it takes a daily pumping of eight or nine hours to supply the town, but with the pumps running at one-third speed we were obliged to run twenty-four hours every day for two months commencing October 26, making it necessary to employ two extra men at the pumping station together with a large increase in the consumption of coal. A force of men was set at work uncovering the joints of the suction pipe but not until ninety-two of them were uncovered and re-calked did we overcome the trouble. This being completed, our attention was turned to the standpipe which in the meantime had not been used for supplying the town, as we were pumping only as fast as it was being consumed, so the small amount of water remaining in the standpipe was frozen so it was impossible to force any more into it. The ice was broken and thrown out and the inside of the standpipe thoroughly brushed and washed, so it is now in good condition.

On December twenty-six we were able once more to pump into the standpipe at normal speed. But the water in the wells still remained low, so it was thought advisable to seek somewhere for immediate relief, so accordingly, we purchased what is commonly known as the "Hicks spring" with the adjoining seven acres of land, intending to lay a pipe on the top of the ground connecting it with our then limited supply, but before the pipe was ordered nature came to our relief and raised the water in the wells so that at present we have an abundant supply. But the matter of low water must be met again unless some steps are taken to increase our supply in the very dry period of the year, and it is the opinion of your commissioners that the plan suggested in our ninth annual report be adopted and a basin covering some four acres be made between the pumping station and the supply wells. This would receive

the water that naturally flows down through the valley and during the dry months when there is no surface water in this valley a pipe running from the "Hicks spring" into the basin would tend to keep it overflowing. Of course water would not be pumped directly from this basin and its nearest point would be over two hundred feet from the wells, but a basin of this description with a capacity of several million gallons must have a tendency to keep the ground water table of the valley at a much higher point, and the State Board of Health in approving this plan, says: "Since it is not likely that the presence of the proposed basin will affect the quality of the water in the wells as now located, there appears to be no serious objection to carrying out of this portion of your plan."

We would also recommend running a suction pipe from the pumping station to the river so that water could be taken from that source for the condensers. This is a matter of considerable importance as it takes in the vicinity of 30,000 gallons a day to supply them, and this quantity less taken from the wells in a dry season means much towards maintaining a permanent supply.

It is estimated that the cost of finishing a basin as recommended together with the pipe lines would be $16,000.00.

BONDS.

Six thousand five hundred ($6,500) dollars of matured bonds were refunded by the town as per vote.

The outstanding bonds mature as follows:

1903,	$6,500
1904,	6,500
1905,	6,500
1906,	6,500

1907,	6,500	
1908,	6,500	
1909,	6,500	
1910,	6,500	
1911,	6,500	
1912,	6,500	
1913,	6,500	
1914,	6,500	
1915,	6,500	
1916,	6,500	
1917,	6,500	
1918,	7,000	
1919,	7,000	
1920,	7,000	
1921,	6,500	
1922,	6,500	
1923,	7,000	
1924,	6,000	
1925,	6,000	
1926,	6,000	
Total outstanding bonds,		$156,500
Total bonds matured and paid,		17,000
Total bonds matured and refunded,		16,500
Bonds authorized by town and not sold,		30,000
Balance of bonds authorized by legislature and not issued,		10,000
Total amount authorized,		$230,000

ESTIMATES FOR 1903.

We have estimated what in our judgment will be necessary to meet the expenses in 1903:

Interest on bonds and loans,	$7,860 00	
Salaries,	2,160 00	
Coal and wood,	1,500 00	
Supplies at station,	150 00	
Repairs and parts of meters,	200 00	
Miscellaneous,	522 10	
Loan,	5,000 00	
Amount overdrawn,	52 26	
		$17,444 36
Amount due on water rates, etc.,	3,144 36	
Estimated income for 1903,	8,300 00	
Appropriation required for water for public purposes,	6,000 00	
		$17,444 36

GEORGE H. TOONE,
FREDERIC G. TUTTLE,
WILLIAM CARTER,

Water Commissioners.

Financial Report of the Water Commissioners.

Orders Drawn in 1902.

R. D. Woods & Co., pipe, specials,	$2,696 78
M. J. Drummond & Co, pipe, specials,	1,101 05
Builders Iron Foundry, specials,	36 30
Walworth Mfg. Co., gate boxes, service supplies,	499 68
Ludlow Valve Mfg. Co., valves and hydrants,	154 50
Chapman Valve Mfg. Co., valves,	15 21
The George Woodman Co., valves,	36 83
The Sumner Goodwin Co., service supplies,	76 48
Reynolds Oil Co., cylinder oil,	28 80
Robert W. Neff, blackite,	6 00
Chadwick-Boston Lead Co., lead pipe,	24 18
The C. H. Eglee Co., balance of 1901 contract,	1,491 56
Tony Bruno, on account 1902 contract,	1,209 49
Buckley Bros., stock and labor,	28 72
George W. Knowlton Co., ring packing,	8 91
Boston Belting Co., packing and waste,	19 23
J. A. & W. Bird & Co., paint,	17 18
E. H. Bowers, insurance on barn and office,	15 13
A. W. Walkup, 69 2115-2240 tons coal, at $4.89,	342 03

A. W. Walkup, 2 1570-2240 tons coal, at $8.10,	21 88
Joseph Willett, 112 2050-2240 tons coal, at $5.00,	564 57
Joseph Willett, 1 ton coal for office,	7 00
Henry T. Wood, 19 40-2240 tons coal, at $6.75, f.o.b. Wellesley,	116 01
B. & A. R. R. Co., freight on coal,	12 36
M. L. Cobb, 23 780-2240 tons coal, $6.50, f. o. b. Providence,	151 76
I. W. Sweet, 49 1480-2240 tons coal, at $6.15,	305 41
I. W. Sweet, 8,475 lbs. coal, at $9.00 per 2,200 lbs.,	34 67
W. C. Atwater & Co., 30 650-2240 tons coal, $6.75, f. o. b. Providence,	204 46
Henry Thomas, stock and labor,	1 20
E. Riley, plants,	7 50
Hersey Mfg. Co., meters and couplings,	79 00
Hersey Mfg. Co., repairing and parts of meters,	73 59
Thomson Meter Co., repairing meters,	11 98
Neptune Meter Co., meter and couplings,	89 00
National Meter Co., repairing meters,	7 95
Greendale Chemical Co., wiring station,	35 00
Greendale Chemical Co., current,	10 50
Needham Post Office, envelopes,	43 60
Crosby Steam Guage Co., guage and glasses,	3 00
Bemis & Jewett, stock and labor at office,	26 38
C. J. Forand, sharpening tools, etc.,	9 90
W. G. Nash, cement,	4 50
Couch & Seeley, repairing telephone,	3 99
Waldo Bros., fire brick and clay,	7 75
John A. Sullivan, batteries, etc.,	4 50
Alger E. Eaton, carting pipe, coal, etc.,	115 20
H. T. Childs, rubber boots and curtains,	20 50
B. L. Brown, rubber boots,	8 50
Abbott Downing Co., express wagon,	150 00
Joseph Breck's Sons, double runner pung,	25 00

C. H. Fogg, harness and blanket,	43 75
T. J. Crossman, supplies,	40 88
Frost & Adams, surveyor's chain,	9 00
G. W. Southworth, printing supplies,	27 01
New England Tel. & Tel. Co., telephone service,	25 15
George F. Blake Mfg. Co., plungers and supplies for pumps,	160 81
Harold L. Bond Co., shovels, etc.,	12 46
Charles J. Magowan, decorating office,	5 00
H. S. Locke & Son, lumber and cement,	18 05
Boston Bank Note Co., printing bonds,	45 00
Vacuum Oil Co., cylinder oil,	22 95
A. Allen, concreting around wells,	76 00
Adams Ex. Co., expressing,	1 90
C. A. Ingols, rent of office land,	25 00
N. Y., N. H. & H. R. R. Co., freight on pipe, coal, etc.,	240 03
W. G. Hart, labor, furnaces,	9 00
B. N. Waite, 3 days labor,	4 50
A. E. Wight, 22 1-9 days' labor,	44 22
M. Corrigan, 11 1-9 days' labor,	22 22
Samuel Forsyth, 1 1-4,	2 50
William Tomlinson, dressing,	9 02
William Tomlinson, 107 7-8 days' labor,	215 71
William Horrocks, 3 days' labor at station,	7 50
George Mitchell, 72 4-7 days' labor at station,	127 00
George Brownsell, 98 1-2 days' labor,	197 00
John F. Pitts, 66 3-4 days' labor,	133 49
George W. Frye, 3 1-2 days' labor,	7 00
R. S. Adams, 133 1-8 days' labor,	199 68
George Hart, 14 1-2 days' labor,	29 00
H. Wilcox, 1-2 day's labor,	1 00
F. H. Brown, pipe and labor,	2 70
F. N. Mills, painting hydrants,	32 50
S. R. Nye, labor,	2 00
McIntosh Express, express on supplies,	5 15
Colburn's Express, express on supplies,	1 05
Willett's Express, express on supplies,	8 05

C. H. Sutton, moving ashes,	8 00
George Allen, 14 1-2 days' labor,	29 00
John Whalen, 2 days' labor,	4 00
Walker-Gordon Co., pipe and labor,	2 00
Frank Snow, 3 1-2 days' labor,	7 00
K. M. Horn, 1 day's labor,	2 00
William Smith, 15 2-9 days' labor,	30 44
John E. Roach, 21 2-9 days' labor,	42 44
Robert Brownsell, 21 8-9 days' labor,	43 72
Thomas Morrill, 25 days', 5 1-2 hours' labor,	51 22
Charles H. Mitchell, salary,	960 00
Charles H. Mitchell, cash paid for labor,	20 00
George A. Adams, salary,	1,198 17
George A. Adams, cash paid for labor and supplies,	12 25
Charles F. Bruce, equity in Hick's Spring lot,	1,481 67
Recording deed,	1 00
	$15,670 91
Interest on bonds,	6,520 00
Interest on loans,	988 05
Paying coupons,	4 36
	$23,183 32

Report of the Superintendent and Registrar.

To the Honorable Board of Water Commissioners:

GENTLEMEN: I present herewith the report of these departments for the year ending December 31, 1902;

SUMMARY OF RECEIPTS.

Cash in treasury Jan. 1, 1901,		$9,384 25
Domestic water rates,	$7,604 10	
Water for public purposes,	4,979 17	
Repairing meters	27 58	
Meter rentals,	482 01	
Interest on deposit balances,	35 67	
Sale of coal,	20 55	
Rent,	80 00	
Extension of service,	824 15	
		14,053 23
Loans,		47,000 00
		$70,437.48

SUMMARY OF EXPENDITURES.

Extension of mains,	$2,673 43	
Extension of mains, 1901 contract,	4,743 09	
Extension of service,	817 43	
Extension of meters,	168 55	
Increacing and protecting water supply,	1,564 67	
		$9,967 17

Coal at station,	1,845 05	
Salary of enginerr,	960 00	
Supplies at station,	214 25	
Labor at station,	341 25	
Labor and expense, station grounds,	86 02	
New plunger for pump,	73 20	
Repairing suction pipe,	323 09	
Repairs at station,	60 35	
		3,903 09
Coal at office,	7 00	
Rent of office land,	25 00	
Telephone repairing,	32 14	
Electric lighting,	10 50	
Salary of Superintendent and Registrar,	1,198 17	
Insurance,	15 13	
Repairs of office,	39 05	
Printing and stationery,	68 11	
Repairing and parts of meters,	152 05	
Labor and material on leaks,	139 39	
Labor and expense stand pipe,	26 00	
Supplies and repairs,	88 11	
		1,800 65
Interest on bonds,	6,520 00	
Interest on loans,	988 00	
Paying coupons,	4 36	
		7,512 41
Loans,		44,500 00
Balance in treasury Dec. 31, 1902,		2,754 16
		$70,437 48

CONSTRUCTION ACCOUNT.

RECEIPTS.

Balance Jan. 1, 1902,	$ 49.44	
Extension of service, etc.,	824.15	
Loans,	30,000.00	
		$30,873 59

EXPENDITURES.

Loans of 1901,	$15,600.00	
Orders drawn,	9,967.17	
Loan to Town,	2,500 00	
Balance,	2,806 42	
		$30.873 59

LIABILITIES.

Balance on Hicks spring,	$ 1,100 00	
Balance on pipe laying 1902,	140 47	
Loans 1902,	30,000 00	
Assets exceed liabilities,	4,276 77	
		$35,517 24

ASSETS.

Cash balance,	$ 2,806 42	
Loan to Town,	2,500 00	
Bonds,	30,000 00	
Due from all other sources,	210 82	
		$35,517 24

MAINTENANCE ACCOUNT.

RECEIPTS.

Balance Jan. 1, 1902,	$ 9,334 81	
Rates, rentals, etc.,	8,249 17	
Appropriation,	4,979 17	
Loan,	5,000 00	
		$27,563 89

EXPENDITURES.

Loans of 1901,	$14,400 00	
Orders drawn,	13,216 15	
		$27,616 15
Account overdrawn,		52 26
		$27,563 89

LIABILITIES.

Loan,	$5,000 00	
Amount overdrawn,	52 26	
		$ 5,052 26

ASSETS.

Rates and guarantees,	2,829 18	
Rent,	160 00	
Rentals,	96 42	
All other sources,	58 76	
Liabilities exceed assets,	1,907 90	
		$ 5,052 26

COST OF WORKS TO DEC. 31, 1902.

Cost of works as reported Dec. 31, 1901,	$212,949 26
Expended in 1902,	9,142 02
	$222,091 28

ANNUAL REVENUE.

Revenue since works were established, excluding income received from the town for water for public purposes:

1890	$505 99
1891	2,318 45
1892	3,125 99
1893	4,205 75
1894	5,096 07
1895	5,826 42
1896 (ten months)	5,362 11
1897	6,629 75
1898	6,808 11
1899	7,334 06
1900	7,857 09
1901	7,593 08
1902	7,890 28

HYDRANTS.

Tsn hydrants have been added this year, making a total of two hundred eighty-two.

GATES.

Seven gates have been added this year, making a total of two hundred fifty-one.

For location of hydrants and gates see list of pipe laid to Cec. 31, 1902.

METERS.

Eleven meters have been bought this year, making seven hundred forty-seven now in the department. The consumers own three hundred one and the department four hundred forty-six. Thirtv supplies have been shut off, temporarily. Following is a list of meters:

NAME AND SIZE.	1-2 in.	5-8 in.	3-4 in.	1 in.	1 1-2 in.	2 in.	Total.
Crown	. . .	68	1	0	0	0	69
Hersey	. . .	102	1	5	3	1	112
Hersey Disc	. . .	167	1	2	0	1	171
Nash	. . .	19	0	0	0	0	19
Thomson	. . .	8	0	0	0	0	8
Thomson "Bee"	30	0	0	0	0	0	30
Trident	. . .	336	1	1	0	0	338
Total	30	700	4	8	3	2	747

SERVICES.

Thirty-three services have been added during the year, making a total of seven hundred seventy-four.

The length of service pipe laid is 5,522.4 feet; added to the amount reported December 31, 1901, makes a total of 60,242.1 feet, or 11.50 miles.

Extension of Main in 1902.

STREETS.	LOCATION.	PIPE.			Total pipe.	Gates.		Hydrants.
		8 in.	6 in.	4 inch.		8 inch	4 inch	
Charles River	From 1901 extension to Grove street	1,011.8			1,011.8	1		2
Grove, 1888	" Charles River street to Wellesley line	2,826.0			2,826.0	3		5
High Rock	" 1901 extension to Chestnut street		3.5	1,201.8	1,205.3			2
Hillside	" G. Jones to Webster street			845.9	845.9		1	
South	" 1896 extension to Webster street	1,718.5			1,718.5	2		1
	Hydrant connection		33.3		37.3			
Total.		5,556.3	36.8	2,051.7	7,644.8	6	1	10

List of Pipes Laid to December 31, 1902.

STREETS.	DIAMETER AND LENGTH OF PIPE.						GATES.					Hydrants
	12 in.	10 in.	8 in.	6 in.	4 in.	Total	12 in.	10 in.	8 in.	6 in.	4 in.	
Avery				443.2		443.2				2		1
Bradford				1,320.3		1.320.3				3		1
Carter				760.0		760.0				1		1
Carter place				30.1	292.3	322.4					1	1
Cedar place					204.0	204.0					1	
Central avenue			2,615.0	13 623.3		16,238.3			3	13		28
Chapel				368.8		368.8				1		1
Charles River			8,058.0			8,058.0			7			13
Chestnut place					203.0	203.0					1	
Chestnut			1,978.7	1,974.5		3,953.2			2	1		6
Cross					364.0	364.0						
Curve					413.0	413.0					1	
Davenport road				625.6		625.6				1		1
Dedham avenue		5,686.5	405.3			6,091.8		4	3			8
Fair Oaks park				1,119.9		1,119.9				2		1
Fisher				799.5		799.5				1		2
Gage				197.7	280.5	478.2					1	1
Garden				958.0		958.0				1	1	3
Grant				1,085.5		1,085.5				3		2
Great Plain avenue		1,706.0	9,630.9	9,194.5		20,531.4		4	12	8	1	38
Greendale avenue				7,051.1		7,051.1				7		15
Greenough				233.8		233.8						
Grove avenue			953.4	883.7		1.837.1			1	1		1
Grove			2826.0		155.2	2,981.2			3		1	5
Gordon Terrace				518.9		518.9				2		1

List of Pipes Laid to December 31, 1902.

STREETS.	DIAMETER AND LENGTH OF PIPE.						GATES.					Hydrants.
	12 in.	10 in.	8 in.	6 in.	4 in.	Total	12 in.	10 in.	8 in.	6 in.	4 in.	
Harris avenue			2,143.4			2,143.4			3			5
High				1,433.7		1,433.7				2		2
High Rock				483.1	1,201.8	1,684.9				1		3
Highland avenue	1,332.5	4,031.5	5,127.8	1,400.0		11,891.8	1	6	4	1		21
Highland				158.8		158.8				1		
Hillside avenue			1,135.2	2,681.6	845.9	4,662.7			2	3	1	6
Howland					338.9	338.9					1	
Hunnewell			2,865.0	870.5		3,735.5			3	2		7
Hunting road					394.9	394.9					2	
Kimball				36.0	1,023.2	1,059.2					1	
Kingsbury				366.0		366.0				1		1
Lincoln				1,305.0		1,305.0				2		2
Linden				1,101.0		1,101.0				2		2
Maple				1,827.0		1,827.0				3		3
Maple Terrace					410.0	410.0					1	
Marked Tree road				2,072.0		2,072.0				2		4
Marshall				437.5		437.5				1		
May			779.3			779.3			2			1
Meadow				3,757.2		3,757.2				3		6
Mellen				197.5	367.7	565.2					1	1
Mills road				88.7	423.9	512.6				1	2	
Morton	2,216.0					2,216.0	3					1
Nehoiden			2,833.0	1,703.5		4,536.5			5	1		8
Oak				52.8	953.1	1,005.9					3	
Oakland avenue				1,039.0		1,039.0				2		1

Pickering	. . . . .	. . . . .	. . . . .	1,843.0	. . . . .	1,843.0	. .	. .	. .	2	. .	3
Pine Grove	. . . . .	. . . . .	. . . . .	602.0	. . . . .	602.0	. .	. .	. .	2	. .	1
Pleasant	. . . . .	. . . . .	. . . . .	1,141.6	. . . . .	1,141.6	. .	. .	. .	2	. .	2
Reservoir	. . . . .	. . . . .	. . . . .	1,724.5	. . . . .	1,724.5	. .	. .	. .	2	. .	3
Rosemary	. . . . .	. . . . .	3.5	2,648.9	. . . . .	2,652.4	. .	. .	. .	5	. .	5
Sachem road	. . . . .	. . . . .	. . . . .	1,379.6	. . . . .	1,379.6	. .	. .	. .	2	. .	2
South	. . . . .	. . . . .	16,677.7	493.8	. . . . .	17,171.5	. .	. .	17	. .	. .	29
Station	. . . . .	. . . . .	. . . . .	755.6	. . . . .	755.6	. .	. .	. .	1	. .	1
Union	. . . . .	. . . . .	. . . . .	247.7	. . . . .	247.7	. .	. .	. .	1	. .	1
Upham road	. . . . .	. . . . .	. . . . .	. . . . .	452.7	452.7	. .	. .	. .	. .	2	. .
Walnut	. . . . .	. . . . .	. . . . .	252.0	. . . . .	252.0	. .	. .	. .	1	. .	. .
Warren	. . . . .	. . . . .	1,304.5	1,732.0	. . . . .	3,036.5	. .	. .	3	4	. .	4
Webster	. . . . .	. . . . .	8,269.5	6,229.9	. . . . .	14,499.4	. .	. .	14	7	. .	23
West	. . . . .	. . . . .	1,370.3	1,301.0	. . . . .	2,671.3	. .	.	4	1	.	4
Suction pipe	1,483.9	. . . . .	. . . . .	. . . . .	. . . . .	1,483.9	5	. .	1	. .	. .	
Hydrant connections	. . . . .	. . . . .	16.0	1,926.3	4.0	1,946.3	. .	. .	. .	8	. .	
Blow offs	. . . . .	. . . . .	. . . . .	56.8	119.2	176.0	. .	. .	. .	2	1	
	5,002.4	11,424.0	68,992.5	84,534.0	8,447.3	178,430.2	9	14	88	117	23	282
									251			

Total, 178,430.2 feet, or 33.78 miles.

Summary of Statistics

For the Year ending Dec. 31, 1902.

NEEDHAM WATER WORKS, NORFOLK COUNTY, MASS.

Population by census of 1900—4,014,
Date of construction—1890.
By whom owned—Town of Needham.
Source of supply—wells.
Mode of supply—pumping to standpipe.

PUMPING.

1. Builders of pumping machinery—The George F. Blake Mfg. Co.
2. Description of fuel used—
   a. Kind—bituminous coal.
   b. Average price of coal per gross ton, delivered, $5.91.
3. Coal consumed for the year—713,400 pounds.
4. Total pumpage for the year—100,350,737 gallons, without allowance for slip.
5. Average static head against which pumps work—242 feet.
6. Average dynamic head against which pumps work—255 feet.
7. Number of gallons pumped per pound of coal—140.6.
8. Duty $= \dfrac{\text{gallons pumped} \times 8.34\ (\text{lbs.}) \times 100 \times \text{dynamic head}}{\text{Total fuel consumed}} = 29{,}910{,}696$

Cost of pumping, figured on pumping station expenses. viz., $3,580.00.

9. Per million gallons pumped—$35.67.
10. Per million gallons raised one foot (dynamic) $0.14

Cost of pumping, figured on total maintenance, viz., $13,216.15:

11. Per million gallons pumped—$131.69.
12. Per million gallons raised one foot(dynamic)—0.51,

CONSUMPTION.

1.	Estimated total population at date,	4,200
2.	Estimated population on lines of pipe,	3,950
3.	Estimated population supplied,	3,750
4.	Total consumption for the year,	100,350,737 gallons,
5.	Average daily consumption,	274,933 gallons.
6.	Gallons per day to each inhabitant,	67
7.	Gallons per day to each consumer,	73
8.	Gallons per day to each tap,	355

DISTRIBUTION—MAINS.

1. Kinds of pipe, Iron.
2. Sizes, from 4 inch to 12 inch.
3. Extended 7,644.8 feet during the year.
4. Total now in use, 33.78 miles.
5. Number of hydrants added during year, 10
6. Number of hydrants now in use, public 279, private 3, 282
7. Number of stop gates added during year, 7
8. Number of stop gates now in use, 251
9. Range of pressure on mains at center of town, 63 lbs. to 77 lbs.

SERVICES.

10. Kind of pipe—cast iron, cement lined iron, galvanized iron and lead.
11. Sizes, 1-2 to 8 inch.
12. Extended 5,522.4 feet.
13. Total now in use, 11.40 miles.
14. Number of service taps added during year, 33

15. Number now in use, 774
16. Average length of service, 77.8 feet.
17. Number of meters added, 11
18. Number now in use, 747
19. Percentage of services metered, 100

Water pumped since works were established, Dec. 1890:

1890 . .	1,185,637 gallons.
1891 . .	9,278,008 gallons.
1892 . .	23,963,508 gallons.
1893 . .	34,744,726 gallons.
1894 . .	40,959,255 gallons.
1895 . .	50,771,384 gallons.
1896 . .	53,599,032 gallons.
1897 . .	65,949,410 gallons.
1898 . .	77,202,200 gallons.
1899 . .	81,799,375 gallons.
1900 . .	81,684,617 gallons.
1901 . .	84,306,557 gallons.
1902 . .	100,350,737 gallons.

WATER PUMPED IN 1902

MONTHS.	Gallons pumped, 1902.	Average per day in each month.	Coal consumed, including heating station and banking fires.	Average number gallons pumped per pound coal.
January	8,680,852	280,027	56,600	153.5
February	7,508,106	268,146	50,000	150.1
March	8,374,250	270,137	57,000	146.9
April	7,557,292	251,909	50,500	149.6
May	8,413,860	271,415	58,900	142.8
June	8,371,842	279,061	52,000	158.2
July	8,243,204	265,909	53,100	155.2
August	8,173,650	263,666	55,800	146.4
September	8,399,743	279,991	54,700	153.5
October	9,116,748	294,088	68,000	134.0
November	7,891,134	263,037	78,900	100.0
December	9,620,056	310,324	77,000	124.9
	100,350,737	274,933	713,400	140.6

Largest day's pumping, Dec. 23, 24 hours, 587,520 gallons.

Largest week's pumping, Dec. 21st to 27th, 3,076,-936 gallons.

Respectfully submitted,

GEORGE A. ADAMS,

Superintendent and Registrar.

Treasurer's Report.

LEVI LADD, Treasurer,

In Account with the Town of Needham

From Jan. 1, 1902, to Jan. 1, 1903.

Dr.

1902.			
Jan.	1.	To balance on hand,	$9,384 25
		Meter rentals,	19 28
		Department services,	44 42
		Water taxes,	255 40
		Charles H. Mitchell, for rent,	60 00
Feb.		Meter rental,	5 00
		Department services,	12 71
		Water taxes,	96 07
March		Meter rental,	6 00
		Department services,	417 86
		Water taxes,	44 75
April	23.	State of Mass., for 5 months' note,	10,000 00
		Meter rental,	31 01
		Department services,	25 38
		Water taxes,	742 10
May		Meter rental,	7 48
		Department services,	17 70
		Water taxes,	1,528 84
June		Meter rental,	65
		Water taxes,	115 14

July 25.	State of Mass., for 5 months' note,	2,000 00
	Water taxes,	64 00
Aug. 11.	Town of Needham, for hydrant service,	2,000 00
	Meter rental,	4 00
	Water taxes,	260 20
Sept. 2.	Town of Needham, balance due for hydrant service,	2,979 17
20.	Loring, Tolman & Tupper, for note due April 1, 1903,	20,000 00
	Water taxes,	13 50
Oct. 17.	Jose Parker & Co., for note due April 1, 1903,	10,000 00
	Meter rental,	27 00
	Water taxes,	192 51
Nov.	Meter rentals,	242 64
	Department services,	85 01
	Water taxes,	2,381 10
Dec. 30.	Loring, Tolman & Tupper, for 6 months' note,	5,000 00
	Interest on balances,	35 67
	Alger E. Eaton, for coal,	20 55
	Charles H. Mitchell, for rent,	20 00
	Meter rentals,	138 95
	Department services,	221 07
	Water taxes,	1,938 07
		$70,437 48

Cr.

By cash paid as follows:

Feb. 27.	Boston Safe Deposit and Trust Co., for interest due Mar. 1,	$3,260 00
Mar. 10.	Boston Safe Deposit & Trust Co., commissioners for paying bonds and interest,	4 36
April 23.	State of Mass., for note due this day,	10,000 00

		State of Mass., for interest on note due this day; discounted at 3.60 per cent.,	150 00
July	25.	State of Mass., for interest on note this day; discounted at 3 3-4 per cent.,	31 04
Sept.	2.	Boston Safe Deposit and Trust Co., for interest on water bonds, maturing this day,	3,260 00
	20.	Loring, Tolman & Tupper, for interest on note this day; discounted at 4.47 per cent.,	476 80
	20.	State of Massachusetts, for note maturing this day,	10,000 00
	23.	State of Massachusetts, for note maturing this day,	10,000 00
Oct.	17.	State of Mass., for note maturing this day,	10,000 00
		Interest on same,	7 50
	17.	Jose Parker & Co., for interest on note this day; discounted at 4.45 per cent.,	203 96
Dec.	17.	Register of Deeds, for recording deed,	1 00
	24.	State of Mass., note due this day,	2,000 00
	30.	Jose Parker & Co., for interest on note this day; discounted at 4 3-4 per cent.,	118 75
	31.	Town of Needham, loan,	2,500 00
		On orders drawn by the auditor on the water department,	15,669 91
1903.			
Jan.	1.	To balance on hand,	2,754 16
			$70,437 48

Recapitulation.

Dr.

1902.			
Jan.	1.	To balance on hand,	$9,384 25
		Meter rentals,	482 01
		Department service,	824 15
		Water taxes,	7,631 68
		Rent of engineer	80 00
		Loans and renewals,	47,000 00
		Hydrant service,	4,979 17
		Interest on balances,	35 67
		Coal,	20 55
			$70,437 48

Cr.

By cash paid as follows:	
Interest on bonds,	$6,520 00
*Loans,	44,500 00

*The large amount borrowed in this department since September 1 has been to renew existing loans made last season for the extension of the service which were to be paid by an issue of bonds issued by the town, dated Sept. 1, but owing to the exorbitantly high money rates it was considered best to extend the loans until April; deeming it better policy to pay high rates on notes for 6 months than on bonds for 30 years. Bond buyers estimated that this would make a saving to the town of $1,200 to $1,500.

		Interest on loans,	988 05
		Commission for paying loans and interest,	4 36
		Recording deed,	1 00
		On orders drawn by the auditor on the water department,	15,669 91
1903. Jan.	1.	To balance on hand,	2,754 16
			$70,437 48

Jan. 19th, 1903.

I have examined the account of Levi Ladd, Treasurer, with the Needham Water Department, and certify the same to be correct.

LEONARD DAWSON,

Auditor.

Auditor's Report.

NEEDHAM, Jan. 15, 1903.

To the citizens and taxpayers of the town of Needham :

I herewith submit my report as Auditor together with a statement showing the appropriations, expenditures and balances in all departments so that the financial situation can readily be seen.

All bills in the various departments have been examined and approved and the accounts of the Town Clerk, Treasurer and Tax Collector have been examined and my report is affixed to each of their statements.

I desire to call the attention of the voters to the present system of not overdrawing any appropriation : this method was adopted two years ago and has proved very satisfactory this year as the unpaid bills of 1902 will be paid from the balances of 1902, and a sum left in the treasury of the town ; also to the money received from street railways for corporation and excise tax, which is received about the middle of December of each year, and is to be spent on the highways. The work on highways usually stops before this money is in the hands of the treasurer, and the auditor not knowing what the amount is, has to calculate what it might be. This seems unbusiness like and poor

policy to spend the money before we get it or even know what the amount is to be, and is also very inconvenient for those who have the accounts in hand.

I therefore recommend that the money received from street railways for corporation and excise tax be used on the highways the year following the receipt of the same.

Respectfully submitted,

LEONARD DAWSON,

Auditor.

Appropriations, Expenditures and Balances.

Department.	Appropriations and Receipts.	Expenditures.	Balances.
Highways	$ 10,312 69	$ 10,312 69	.....
State highway	6,340 00	6,051 60	$288 40
Sidewalks	3,096 15	3,096 15	.....
Concrete gutters	1,000 00	921 70	78 30
Removal of snow	1,000 00	1,000 00	.....
Securing gravel location	500 00	.....	500 00
Street lights	3,625 00	3,625 00	.....
Street light extension	685 00	685 00	.....
Street lights, extra circuit	300 00	300 00	.....
Fire alarm	450 00	450 00	.....
Fire alarm extension	400 00	400 00	.....
Fire department.			
Engineers' salaries	156 00	151 83	4 17
Maintenance	1,500 00	1,500 00	.....
Incidentals	300 00	297 23	2 77
New hose	350 00	350 00	.....
Hose wagon repairs	50 00	42 95	7 05
Salaries of town officers	2,950 00	2,577 84	372 16
Police	2,650 00	2,522 27	127 73
Liquor law enforcement	200 00	19 00	181 00
Printing and stationery	800 00	799 71	29
Incidentals	1,200 00	1,187 46	12 54
Town hall	1,000 00	919 00	81 00
Bonds of town officers	150 00	132 50	17 50
Memorial Day	150 00	150 00	.....
State aid	510 00	440 00	70 00
Soldiers' relief	150 00	120 00	30 00
Settlement, Mrs. Murphy	330 00	330 00	.....
Hydrant service	5,000 00	5,000 00	.....
Support of poor	5,030 00	3,998 65	1,031 35
Schools	18,650 00	18,150 57	499 43
Public parks	250 00	196 64	53 36
Tree warden	200 00	199 50	50
Laying corner stone town hall	250 00	234 35	15 65
Unpaid bills of 1901	2,800 00	2,731 20	68 80
	$72,334 84	$68,892 84	$3,442 00
Departments where balances are continued.			
Water Department.			
Maintenance	.....	5,703 74	.....
Construction	.....	9,967 17	.....
New Town Hall	55,000 00	21,342 35	33,657 65
Great Plain avenue (widening)	2,687 00	2,483 67	203 32
Public Library	830 99	814 57	16 42
Total bills paid in all departments		$109,204 35	

PART II.

TOWN OF NEEDHAM, MASS.

ANNUAL REPORT

OF THE

ASSESSORS

FOR THE YEAR 1902

NEEDHAM
THE CHRONICLE PRESS
1903

Assessors' Report.

In presenting the usual statistics relative to Exempted Property, Table of Aggregates, Summary of Assessments and Valuation List, the Assessors wish to call the attention of the citizens to some facts as to the present financial status of the town, and the great necessity which exists this year for a careful scrutiny of proposed new undertakings and improvements, and the almost imperative demand that nothing additional be undertaken until the town has had time to recover from the unusual drain made on its resources; indeed the regular appropriations must be pruned down to the lowest sum consistent with reasonable service if the present tax rate is to be any where near maintained. Every successful business man who for various reasons has deemed it advisable to enlarge his plant and so has correspondingly increased his operating expenses and liabilities, realizes that there comes a time when he must call a halt and devote his attention to so managing his affairs as to recoup his surplus, or, at least bring his outgoes down to an amount corresponding with his reasonable anticipation of income. Now a town is simply a business corporation and the same rules should apply as in the case of the individual. We think Needham has arrived at the place to call a halt.

Our fixed charges for interest on the bonded debt, for State and County taxes and the Metropolitan Park tax grow larger every year, and this year comes the first instalment of the temporary loans made in 1902 for permanent improvements. There have been very few new buildings erected since the last assessment, and those few quite inexpensive, the valuation put on the land of the town is about as high as can be maintained, while we have suffered severe losses by fire and by the wholesale slaughter of meat cattle, so that in our judgment the net taxable valuation for 1903 is very likely to fall off from that of 1902, which was only $21,000 more than in 1901. We are satisfied that if we are to attract wealthy people to our town, who will claim their domicile here and give us the benefit of their personal taxes, we must steadily maintain a moderate tax rate and, as said before, this can be done this year only by keeping down appropriations, and not entering into any new projects which require an expenditure of money to be met by the taxes.

In closing we repeat the suggestion made by our predecessors last year relative to making returns. Our instructions from the tax commissioner are imperative. The law makes it the bounden duty of every tax payer to furnish a statement of his taxable property to the assessors between May 1st and a date to be fixed by them, not later than July 1st. The instructions and forms are prepared annually by the tax commissioner and the assessors are to furnish blank lists containing such instructions and forms to any person liable to taxation. The assessors are required by the *Election* law to visit every building in their respective cities and towns in May or June for the purpose of ascertaining the names of the polls and the women voters, and they find it very convenient to take at the same time a memorandum of such taxable property as is visible.

This practice in no way relieves the tax payer of his responsibility to make a return. As was said last year when each and every one will do his and her duty in furnishing the assessors with a true list of their estates, far more equitable results can be had, and we hope that our successors may be favored with a large increase in the number of voluntary statements of invisible personal estates.

G. W. TISDALE,

For the Assessors.

Real Estate Exempt from Taxation

Christ Church Corporation,	
church building etc., Highland av.	$3,800
14,400 ft. land,	1,000
Convalescent Home of the Children's Hospital,	
17.82 acres land, Forest st.,	5,455
Evangelical Congregational Society,	
church building, etc., Great Plain av.,	12,300
23,000 ft. land,	1,600
First Baptist Church,	
church building, etc., Great Plain av.,	10,300
26,670 ft. land,	2,675
First Parish in Needham,	
church building, etc., Dedham av.,	8,000
23,685 ft. land,	1,900
Methodist Episcopal Society,	
church building, etc., Highland av,	6,300
12,485 ft. land,	750
St. Joseph's Church,	
church building, etc., Highlandav.	20,500
27,963 ft. land,	1,675

Table of Aggregates

AS ASSESSED MAY 1, 1902.

Value of real estate taxed to residents,	$2,621,371	
Vslue of real estate taxed to non-residents, including the Town of Brookline, City of Newton and Commonwealth of Massachusetts,	810,687	
Total value of real estate,		$3,432,058
Value of personal property taxed to residents,	289,208	
Value of personal property taxed to non-residents,	25,345	
Total value of personal property assessed,		$314,553
Aggregate valne of real and personal property,		$3,746,611
Amount exempt from taxation under chapter 12, revised laws,		6,559
Net taxable valuation by the asssessors,		$3,740,052

SUMMARY OF ASSESSMENTS.

Town appropriations, including interest on town bonds,	$56,311 00	
State tax,	1,755 00	
County tax,	2,347 65	
Metropolitan park tax,	1,540 84	
Fractional addition,	151 01	
Total,		$62,105 50
Deduct estimated amount to be received for bank and corporation taxes for 1902,		5,557 00
		56,548 50
Taxes on real estate except Town of Brookline, City of Newton and Commonwealth of Massachusetts,	49,361 14	
Taxes on personal estate,	4,561 94	
Taxes on polls,	2,316 00	
Amount committed to collector,	$56,239 08	
Amount committed to collector, excise tax, street railways, $902.75		
Amount received from Town of Brookline, City of Newton and Commonwealth of Massachusetts,	309 42	
		$56,548 40
Amount received from corporation tax,		5,016 12

Amount received from bank tax,		975 47
Amount received from street railways,		1,343 61
Total tax from all sources,		$63,883 60

Rate of taxation, $14.50.
Rate of poll tax, $2.00.
Number of polls, 1,158.
Number of acres of land assessed, 7,598.
Number of dwelling houses assessed, 892.
Mumber of horses assessed, 449.
Number of cows assessed, 840.
Number of neat cattle other than cows assessed, 56.
Number of sheep assessed, 32.
Number of fowls assessed, 5,773.
Value of fowls assessed, $2,887.
Number of swine assessed, 210.
Number of resident individuals and firms assessed on property, 906.
Number of non-resident individuals and firms assessed on property, 453.
Number of persons assessed for poll tax only, 613.
Whole number of assessments, 1,962.

Value of buildings assessed excluding land,	$1,923,595	
Value of land assessed excluding buildings,	1,508,463	
		$3,432,058
Gain in value of real estate, from 1901,	$74,912	
Loss in value of personal estate from 1901,	53,301	
Total gain from 1901,	$21,611	

Valuation List.

NAMES.	Tax on Polls.	Value of Real Estate.	Tax on Real Estate.	Value of Per. Estate.	Tax on Per. Estate.
Abell, Emma F., off Cartwright st.			3 05		
house (paper)		150			
3-4 acre land,		60			
Abell, George L., off Cartwright st.	2				
Abbott, Alvin B., Central av.	2				
Abraham, Thomas, Central av.	2			70	1 02
Abraham, Thomas E., Central av.	2				
Abraham, William H., Central av.	2				
Adams, Anna M., heirs of, Chestnut st.			19 96		
house,		900			
barn and poultry house,		150			
43,560 feet land,		327			
Adams, Elias W., Kimball st.	2		18 68		
house,		1,000			
9,600 feet land,		288			
Adams, George, Chestnut st.	2				
Adams, George A., Dedham av.	2		93 74	100	1 45
house,		3,000			
stable,		500			
12,328 feet land,		740			
Nehoiden Block,		1,600			
1 1-4 acre land, Nehoiden st.,		625			
Adams, George T., 17 Chestnut st.	2				
Adams, John H., Webster st.	2				
Ahearn, John F., 51 Hillside av.	2				
Ahearn, Matthew, 51 Hillside av.	2				
Ahearn, Thomas C., 51 Hillside av.	2				
Alden, Abbie E., Central av.			25 56		
house,		900			
barn and outbuildings,		100			
5 1-2 acres tillage,		688			
2 1-2 acres meadow,		75			
Alden, Francis, heirs of, Webster st.			13 14		
house and outbuildings,		425			
64,190 feet land,		481			
Alden, George A., Grove st.	2			24,850	360 33
Alden, George A., and Arthur W. Pope,			764 74	5,788	83 93
barn and silo, Charles River st.,		3,850			

NAMES.	Tax on Polls.	Value of Real Estate.	Tax on Real Estate.	Value of Per. Estate.	Tax on Per, Estate.
cow barn,		800			
small barn,		100			
creamery,		400			
house,		2,500			
barn and shed,		1,200			
shop,		500			
ice house,		400			
196 1-2 acres land, south side,		12,738			
48 1-10 acres land, Grove and Charles River sts.,		6,013			
40 acres tillage,		2,400			
35 acres pasture,		2,100			
13 acres tillage,		780			
17 acres pasture and wood,		765			
21 acres pasture,		945			
20 acres land, west side Grove st.,		4,000			
94 acres land, west side Grove st.,		11,750			
12 1-2 acres land, "Esty,"		500			
24 acres land, "Morse,"		1,000			
Alden, George H., Webster st.	2				
Alden, Harriet J., Grove st.			242 63		
house,		8,000			
cottage and stable,		2,500			
45,513 3-4 feet lawn, etc..		6,233			
Alden, Moses E., 181 Central av.	2			295	4 28
Alexander, Joseph A., Linden st.	2				
Alexander, Martha A., Warren st.			60 29		
house,		2,500			
33,165 feet land,		1,658			
Allen, Christopher, Highland av.	2				
Allen, Emma A., Chestnut st.			53 17		
house,		2,500			
pigeon house,		50			
18,622 feet land,		1,117			
Allen, George, Great Plain av.	2				
Allen, Herbert C., Chestnut st.	2				
Allen, Ida M., (exempt) Parish st.					
house,		150			
4 1-2 acres land,		405			
Allen, James W., Chestnut st.	2				
Allen, Patrick, off Great Plain av.	2			10	15
Allen, William H. H., Chestnut st.	2				
Allin, George F., 33 Hillside av.	2				
Allin, John W., 33 Hillside av.	2		24 45		
house and outbuildings,		1,025			
22,045 feet land,		661			
Allsebrook, John, Hillside av.	2		18 85		
house,		800			
14,283 feet land,		500			
Almorth, Gustave, Oakland av.	2			10	15
Ambrose, George W. Jr., Rosemary Hill st.	2		8 70		

NAMES.		Tax on Polls.	Value of Real Estate.	Tax on Real Estate.	Value of Per Estate.	Tax on Per. Estate.
house,			100			
50,520 feet land,			500			
Anderson, Augustus,	Charles River st.	2				
Andrews, David,	Walnut st.	2				
Arigoni, Louis,	Highland av.	2			93	135
Armstrong, Edward,	82 West st.	2			25	36
Armstrong, George,	Central av.	2		29 60	110	160
house,			1,300			
shop,			350			
1 1-2 acres land,			350			
Armstrong, James,	Pine Grove st.	2		17 39		
house,			900			
11,950 feet land,			299			
Armstrong, John T.,	Hunnewell st.	2				
Armstrong, Richard,	Central av.	2			10	15
Armstrong, William,	Hillside av.	2		30 31	300	435
house,			1,250			
shop, etc.,			300			
19,628 feet land,			540			
Arnold, John,	Central av.	2		37 99		
house,			1,500			
shop, etc ,			250			
43,560 feet land,			870			
Atamian, Simon,	Highland av.	2				
Atkins, George A.,	Oakland av.	2				
Atkins, Sullivan H.,	Oakland av.	2			20	29
Atkinson, DeLacy,	Mellen st.	2		31 04	250	363
house,			1,800			
8,514 feet land,			341			
Baguley, Edward,	Nehoiden st.	2				
Bailey, Charles H.,	2 Union st.	2				
Bailey, Edward, heirs of,	2 Union st.			24 53		
house,			1,500			
4,800 feet land,			192			
Bailey, Frank,	2 Union st.	2				
Bailey, George H.,	2 Union st.	2				
Bailey, George H. and William,				10 88	650	943
stable and shed,			300			
1 acre land, Rosemary Hill st.,			450			
Bailey, Melvina A.,	West st.			86 28		
house,			3,500			
stable and poultry house,			950			
10 acres land,			1,500			
Bailey, Whitney F.,	Warren st.	2				
Bailey, William,	2 Union st.	2				
Bailey, William P.,	West st	2			185	268
Baker, Charles R.,	Highland av.	2		30 70		
house,			1,700			
5,966 feet land,			417			
Barnes, Martha I.,	Chestnut st.			58 90		
4-family house,			3,500			
15,000 feet land,			562			

NAMES.	Tax on Polls.	Value of Real Estate.	Tax on Real Estate.	Value of Per. Estate.	Tax on Per, Estate.
Barr, Benjamin L., Great Plain av.	2		27 55	40	58
house,		700			
barn, etc.,		200			
1 acre land,		450			
3 acres tillage, Central av.,		400			
8 3-4 acres swamp,		150			
Barratt, Caroline, 101 Hillside av.			123 86		
3-family house,		3,500			
house,		1,300			
43,560 feet land,		1,742			
house,		1,300			
2 shops, etc.		250			
44,700 feet land,		450			
Barratt, Thomas, 101 Hillside av.	2				
Bartlett, Cornelia G., 8 Walnut st.			31 49		
house,		2,000			
5,739 feet land,		172			
Bartlett, George W., 8 Walnut st.	2				
Bartlett, Mary A., 343 Great Plain av.			12 33		
1-2 house,		500			
1-2 acre land,		350			
Bartlett, William K., 343 Great Plain av.	2			10	15
Bates, Catharine, 10 Linden st.			22 00		
house,		1,000			
10,890 feet land,		517			
Baum, George H., 41 Nehoiden st.	2				
Bazoli, Herbert G., Dedham av.	2			10	15
Bazoli, Joseph, Dedham av.	2			25	36
Bean, George F., Grove st.	2			600	870
Bean, Josiah H. heirs of, Grove st.			79 68		
house,		1,800			
barn,		500			
tool house and shop,		225			
12 3-4 acres tillage,		2,550			
7 acres woodland,		420			
Beckman, Charles E., Hillside av.	2		34 45	15	22
house,		2,000			
12,520 feet land,		376			
Beech, George, Hillside av.	2				
Beekman, Garrett, Hunnewell st.	2			40	58
Beless, Charlotte, heirs of High st.			28 57		
house,		900			
shop,		200			
43,560 feet land,		870			
Beless, John H., High st.	2		32 54	30	44
house,		1,600			
shop,		100			
21,780 feet land,		544			
Beless, Samuel, 84 Nehoiden st.	2		20 30	20	29
house, etc., Greendale av.,		1,025			
1-2 acre land,		375			

NAMES.	Tax on Polls.	Value of Real Estate.	Tax on Real Estate.	Value of Per Estate.	Tax on Per. Estate.
Benbow, John, 42 Nehoiden st.	2				
Benbow, Sarah A. W., 42 Nehoiden st.			56 99		
house,		1,200			
barn and shop,		400			
32,670 feet land,		490			
house,		1,300			
greenhouse,		50			
43,560 feet land,		490			
Berry, Charles W., 101 Hillside av.	2				
Berry, Eliza J., heirs of, Hunnewell st.			24 30		
house, double,		1,050			
41,705 feet land,		626			
Berthold, Selma E., 69 Webster st.			83 38		
house,		5,000			
14,996 feet land,		750			
Berthold, Victor M., 69 Webster st.	2		7 32		
lot 2 and part of lot 3, block H, Oakhurst, 16,823 feet,		505			
Billings, Emily A., Central av.			27 55		
house,		1,400			
1-4 acre land,		500			
Billings, Frederick E., Central av.	2				
Billings, George A., Central av.	2				
Billings, George A. Jr., 11 Central av.	2				
Bingham, Frank, 106 Hunnewell st.	2				
Bishop, Joseph, 76 Hunnewell st.	2				
Blackman, Augustus, Greendale av.	2		91 13	1,109	16 08
house,		700			
barn,		600			
piggery, etc.,		425			
26 acres tillage,		3,720			
12 acres woodland,		840			
Blackman, Charles, heirs of, Greendale av.			61 63	165	2 39
house,		1,400			
barn,		500			
sheds, etc.,		400			
10 acres tillage,		1,300			
13 acres pasture,		650			
Blackman, Charles Augustus, Greendale av.	2		11 96		
33 acres woodland, Central av.,		825			
Blackman, Henry, Greendale av.	2		89 90	758	10 99
house,		1,600			
barn,		900			
sheds, etc.,		200			
28 acres tillage,		3,500			
Blackman, Henry D., Greendale av.	2			325	4 71
Blades, Wilbert G., Warren st.	2				
Blais, Meddia J., 103 Hillsdale av.	2				
Blanchard, Edward P., Dale st.	2				
Bleakeney, Charles N., Linden st.	2				

NAMES.	Tax on Polls.	Value of Real Estate.	Tax on Real Estate.	Value of Per. Estate.	Tax on Per. Estate.
Bleakeney, Roy, Linden st.	2			35	51
Bleakeney, Smyley, Chapel st.	2				
Blood, Ann, 230 Central av.			11 60		
house and shed,		600			
1 acre land,		200			
Blood, David, 230 Central av.	2				
Blood, Joseph H., 230 Central av.	2				
Boot, James, Central av.	2				
Boot, J. Frederick, Central av.	2				
Boot, Mary, Central av.			35 68		
house and shed,		1,775			
91,437 feet land,		686			
Borax, Joseph, Highland av.	2				
Bourne, Charles E., Oakland av.	2				
Bowers, Allston R., 282 Great Plain av.	2			10	15
Bowers, Edgar H., 282 Great Plain av.	2		61 13	1,400	20 30
hinge factory,		1,800			
1 3-10 acres land.		228			
water privilege, 1-2 acre,		1,000			
house, Rosemary st.,		800			
2 acres land,		250			
5 1-2 acres woodland,		138			
Bowers, John F., Highland av.	2		199 55	200	2 90
house (Colburn),		300			
barn,		150			
65 3-4 acres land (Bird's Hill),		6,575			
6 acres woodland (Curtis),		480			
49 1-2 acres woodland (Hitchcock),		2,475			
23 1-2 acres woodland (Richards),		1,410			
lot 18, Mellen st., 11,319 ft.		340			
" 19, " 11,319 ft.		340			
" 22, " 8,908.5 ft.		267			
" 23, " 10,857 ft.		326			
" 24, " 10,857 ft.		326			
" 25, " 10,857 ft.		326			
" 38, Hunnewell st., 79,134 ft.		237			
" 39, " 7,000 ft.		210			
Bowers, Mary E., 282 Great Plain av.			69 11		
house,		2,700			
stable,		500			
21,600 feet land,		1,566			
Bowers, Sherman, heirs of, Highland av.			267 74		
house,		2,500			
barn and outbuildings,		500			
12 3-4 acres tillage,		14,025			
8 acres, west side railroad,		1,440			
Bowers, Stillman, Great Plain av	2			250	3 63
Bowers, Walter, Great Plain av.	2		61 34	185	2 68
house,		1,000			
barn,		150			
14 acres tillage,		3,080			

NAMES.	Tax on Polls.	Value of Real Estate.	Tax on Real Estate.	Value of Per. Estate.	Tax on Per, Estate.
Bowes, Sarah C., Gordon terrace.				69	96
house,		4,500			
lot 13, block B, Oakhurst, 8,125 ft.		325			
Bowes, Watson W., Gordon terrace.	2		8 56		
lot 2, block B, Oakhurst, 11,970 ft.		590			
Bowmar, James B., Hunnewell st.	2		81	875	12 69
lot 8, Bowmar land, 33,721 ft.,		56			
Boyd, Alpheus P., Great Plain av.	2		222 08		
house,		6,000			
stable,		600			
house, double,		4,500			
47,605 feet land,		2,856			
34,000 feet land, May st.,		1,360			
Boyd, Joseph H., Dedham av.	2				
Bradford, Frank, Chestnut st.	2				
Brady, Thomas F., Hunnewell st.	2				
Brearley, John, Highland av.	2				
Brennan, Anne, 36 Central av.			41 17		
house,		900			
barn, etc.,		400			
54,450 feet land,		1,089			
1 acre land, Colburn,		450			
Brion, Emma C., Warren st.			186 34	90	1 31
house,		1,500			
stable,		400			
21,702 feet land,		326			
house, Pleasant st.,		1,700			
18,080 feet land,		270			
3 acres land, Pleasant st.,		375			
lot 5, Prospect hill, 6,206 ft.,		248			
house, Grove st., Prospect hill,		2,500			
lot 6, Prospect hill, 9,460 ft.		284			
" 15, " 10,288 ft.		309			
" 16, " 8,570 ft.		214			
house, Curve st.,		925			
lot 4, " 12,467 ft.,		187			
" 1, " 17,424 ft.,		261			
" 2, " 13,584 ft.,		204			
" 3, " 13,113 ft.,		197			
" 6, " 14,248 ft.,		214			
" 7, " 12,351 ft.,		185			
" 8, " 9,482 ft.,		142			
house, Linden st.,		2,000			
lot 82, Nehoiden park, 4,000 ft.,		120			
14,000 feet land, Rosemary st.,		140			
lot 80, Hahaton Field, 5,131 ft.,		150			
Brion, John N., Warren st.	2				
Britton, Frederic, West st.	2				
Brockway, Willard H., Wellesley av.	2			480	6 96
Brockway, Willard H. and Annie M. Welsh, Wellesley av.			15 95		
house, unfinished,		550			

NAMES.	Tax on Polls.	Value of Real Estate.	Tax on Real Estate.	Value of Per Estate.	Tax on Per. Estate.
barn, sheds, etc.,		150			
4 acres land,		400			
Brockway, Willard H. Jr., West st.	2				
Brooks, John F. Co., Hunnewell st			65 35	3,000	43 50
factory, building and shed,		3,850			
43,841 feet land,		657			
Brown, Benjamin L., 38 Chestnut st.	2		104 72	900	13 05
house, double,		4,300			
19,350 feet land,		968			
house, east side street,		1,300			
stable,		100			
38,100 feet land,		381			
34,620 feet land, off Chestnut st..		173			
Brown, Carl A., Charles River st.	2				
Brown, Charles, Charles River st.	2		226 42		
house,		1,200			
barn, windmill, etc.,		600			
8 acres tillage,		1,600			
7 acres pasture,		315			
house, Central av.,		1,900			
stable,		4,000			
carriage house and poultry house.		900			
pump house and boat house,		100			
50 acres tillage,		5,000			
Brown, Charles, Webster st.	2			45	65
Brown, Frank L., West st.	2		26 00	5	07
house,		1,100			
shop and poultry house,		350			
68,632 feet land,		343			
Brown, Hannah B., Brookside road			32 63		
house,		1,000			
barn, etc.,		500			
7 1-2 acres land,		750			
Brown, James Freeman, heirs of, Grove st.			469 41		
house,		25,000			
stable,		2,000			
358,192 feet lawn, etc.,		5,373			
Brown, James Freeman, heirs of and Susan F.,				1,500	21 75
Brown, Josiah, Central av.	2				
Brown, Matilda, Charles River st.				1,285	18 63
Brown, Merrill V., 14 Linden st.	2				
Brown, Samuel, Brookside road.	2			13	19
Brown, Sarah A. S., 14 Linden st			34 08		
house,		2,000			
8,254 feet land,		350			
Brown, Susan F., Grove st.				3,000	43 50
Brown, William, Colburn st.	2				
Brown, William H., Brookside road.	2			10	15
Brownsell, George, Chestnut st.	2			10	15
Brownsell, Robert, Chestnut st.	2				

NAMES.	Tax on Polls.	Value of Real Estate.	Tax on Real Estate.	Value of Per. Estate.	Tax on Per, Estate.
Brownsell, Thirza, Chestnut st.			26 46		
house,		1,300			
52,500 feet land,		525			
Brownville, Albert E., 32 Dedham av.	2			500	7 25
Brownville, Althea M., 32 Dedham av.			50 01		
house,		2,400			
stable,		250			
21,299 feet land,		799			
Bruya, Lewis J., West st.	2				
Buchan, Arthur C., Greendale av.	2				
Buchanan, Alexander, Great Plain av.	2				
Buckley, Agnes, Dedham av.			51 26		
house,		1,875			
stable,		750			
24,263 feet land,		910			
Buckley Brothers, Chestnut st.				1,250	18 13
Buckley, Daniel, Highland av.	2		44 95	35	51
house,		1,500			
stable, etc.,		275			
store building,		300			
3 acres land,		1,025			
Buckley, Jeremiah F., Dedham av.	2			500	7 25
Buckley, Jeremiah F. and John E.			47 59		
house, Colburn st.,		1,000			
house, Colburn st.,		1,000			
42,761 feet land,		1,282			
Buckley, John E., 11 Reservoir st.	2		54 76	600	8 70
house, Central av.,		1,800			
lot 9, block B, section 1, River Park, 5,000 feet,		200			
house, Sherman st.,		800			
8,580 feet land,		86			
house, Sherman st.,		800			
9,116 feet land,		91			
Buckley, Jonas H., Central av.	2			20	29
Buckley, Patrick, heirs of, 11 Reservoir st.			45 92		
house,		1,000			
house,		1,100			
barn,		250			
32,670 feet land,		817			
Buitta, Sarah M., Cheney Plain.			18 13	155	2 25
house, unfinished,		250			
house and sheds,		200			
20 acres land,		800			
Buitta, Vincent, Cheney Plain	2				
Burke, Margaret (exempt), Reservoir st.					
1,393 feet land,		25			
Burke, Thomas C., 88 West st.	2			260	3 77
Burkett, Gorham, Highland av.	2		80 30		
house,		2,300			

NAMES.	Tax on Polls.	Value of Real Estate.	Tax on Real Estate.	Value of Per Estate.	Tax on Per. Estate.
stable, etc.,		350			
41,260 feet land,		2,888			
Burnham, John, heirs of, Chestnut st.			38 27		
house,		1,400			
70,785 feet land,		1,239			
Burns, Lewis S., Mellen st.	2				
Burrage, Charles D., May st.	2			5,000	72 50
Burrage, George D., Grant st.	2			35	51
Burrage, Martha H., May st.			308 85		
house,		10,000			
stable,		1,800			
greenhouses,		200			
poultry houses,		500			
22 acres land,		8,800			
Burrman, Adolph, 11 Charles River st.	2		14 50	30	44
house, etc.,		825			
1-4 acre land,		175			
Burrows, Abimelech, 207 Webster st.	2		25 94		
house,		750			
shop,		250			
39,458 feet land,		789			
Burrows, Oscar, 207 Webster st.	2			15	22
Butler, Walter, Chestnut st.	2			10	15
Cahill, James W., 85 South st	2			220	3 19
Campbell, John A., 14 Reservoir st.	2				
Campbell, John A., West st.	2				
Carpenter, Thomas B., 12 Pleasant st.	2				
Carpinger, Mark W., Central av.	2			15	22
Carpoutlian, Capriel, Dedham av.	2				
Carr, Hiram, 5 Garden st.	2				
Carter, Charles H., Great Plain av.	2				
Carter, Charles N., Great Plain av.	2				
Carter, Frank B., Great Plain av.	2				
Carter, Frank C., 4 Lee st.	2			15	22
Carter, Horace A., 180 Highland av.	2		57 07	20	29
house,		3,000			
14,400 feet land,		936			
Carter, James N., Oak st.	2				
Carter, John J., 18 Alfreton road.	2				
Carter, Margeanna, Great Plain av.			4 35	410	5 95
5 acres woodland, Greendale av.,		300			
Carter, Roscoe A., Alfreton road.	2				
Carter, William, Alfreton road.	2		1,555 79	2,035	29 51
house,		9,500			
67,210 feet land,		3,697			
house, Highland av.,		2,200			
stable,		200			
21,780 feet land,		1,634			
house, Hunnewell st., parsonage,		1,700			
shed,		150			
10,890 feet land,		653			

NAMES.	Tax on Polls.	Value of Real Estate.	Tax on Real Estate.	Value of Per. Estate.	Tax on Per, Estate.
house, etc., Hunnewell st.,		850			
5,239 feet land,		262			
Carter block,		9,000			
13,904 feet land,		1,251			
house, 130 Highland av.,		2,100			
stable,		200			
11,932 feet land,		805			
hosiery mill, No. 1,		9,200			
barn and shed,		600			
4-family house,		2,500			
101,520 feet land,		3,300			
house, 18 Alfreton road,		3,100			
stable,		200			
6,370 feet land,		223			
house, Webster st.,		2,000			
5,859 feet land,		205			
hosiery mill No. 2,		19,000			
2 3-4 acres land,		413			
house, Rosemary st.,		600			
2-family house, etc., Rosemary st.,		650			
17,134 feet land,		129			
water privilege, 3-4 acre,		1,500			
house, Rosemary st. (Morton),		2,600			
barn,		700			
shed, shop, etc.,		500			
house, Hillside av., double,		1,700			
37 acres land,		5,700			
house, Rosemary st.,		600			
1-2 acre land,		500			
21,780 feet land, east side Highland av.,		708			
house, Pine Grove st.,		1,600			
6,767 feet land,		135			
house, Hillside av., double,		1,800			
9,334 feet land,		467			
11,711 feet land, Highland av. cor. Mellen st.,		820			
part lots 20 and 21 (Bowen), 7,515 feet,		188			
34 acres, 5,015 feet land, Hillside av. (Ryder and Parrott),		3,715			
6,278 feet land, Pine Grove st.,		125			
7,273 " Avery st.,		145			
7,605 " "		152			
5,496 " Alfreton road,		192			
5,496 " "		220			
5,496 " "		220			
5,400 " "		243			
5,050 " "		202			
29,760 " "		1,488			
42,465 " "		1,911			
22,800 " "		1,254			

NAMES.	Tax on Polls.	Value of Real Estate.	Tax on Real Estate.	Value of Per Estate.	Tax on Per. Estate.
5,740 " Highland av.,		287			
5,040 " Conant st,		202			
10 acres meadow,		500			
Carter, William & Co.,				25,500	369 75
Carter, William, Trustee,			30 45		
house, Central av.,		1,300			
barn and shop,		300			
2 acres land,		500			
Carter, William H., 33 Greendale av.	2		55 93	85	1 23
house,		2,550			
65,340 feet land,		1,307			
Carter, William W., Great Plain av.	2		166 63		
house,		3,300			
barn and carriage house,		900			
laboratory,		150			
electric light factory,		3,500			
23 1-2 acres land,		3,642			
Cartwright, Elijah, Cartwright st.	2		57 13		
house,		1,300			
greenhouses,		2,050			
water tank,		150			
5 1-2 acres land,		440			
Cartwright, Elizabeth, Cartwright st.			113 25	75	1 09
house,		2,000			
barn,		1,000			
greenhouses,		2,200			
house,		1,000			
windmill and water tank,		500			
6 acres tillage,		480			
21 acres pasture,		630			
Cartwright, Henry, Cartwright st.	2				
Cartwright, Jarvis P., Chestnut st.	2		89 76	40	58
house and shed,		1,650			
43,560 feet land,		545			
house,		1,200			
stable,		200			
greenhouses,		2,050			
43,560 feet land,		545			
Cartwright, Walter C., Chestnut st.	2				
Carty, Stephen H., Great Plain av.	2				
Casey, Andrew J., 53 Warren st.	2				
Casey, Catharine F., 215 Webster st.			59 31		
house,		1,800			
152,694 feet land,		2,290			
Casey, Frank B., 215 Webster st.	2				
Casey, Frederick T., 53 Warren st.	2				
Casey, Julia A., 53 Warren st			34 21		
house,		2,000			
14,350 feet land,		359			
Casey, Owen L., 53 Warren st.	2				
Casey, Thomas F., 215 Webster st.	2				
Casey, William F., Chestnut st.	2				

NAMES.	Tax on Polls.	Value of Real Estate.	Tax on Real Estate.	Value of Per. Estate.	Tax on Per, Estate.
Cathernon, Howard D., South st.	2				
Caulton, George J., Dale st.	2		12 24		
house,		600			
shop,		100			
14,385 feet land,		144			
Caulton, John, Dale st.	2				
Caunt, William, Highland av.	2				
Cavanagh, Thomas, South st	2				
Cavender, Charles H., 5 Garden st.	2				
Cavender, Luella E., 5 Garden st.			46 15		
house,		2,200			
13,108 feet land,		983			
Chamberlain, Charles C , Hanks pl	2			1,487	21 56
Chamberlain, Frederick A, 12 South st.	2			75	1 09
Chamberlain, George M., Central av.	2		23 56	592	8 58
house,		800			
barn, etc.,		200			
19 acres land,		380			
barn (Colburn),		50			
6 1-2 acres land,		195			
Chamberlain, Ivory W., Central av.	2				
Chamberlain, Watson C., Howland st.	2			75	1 09
Chambers, J. Isaac, 21 Greendale av.	2		34 44		
house,		1,700			
barn,		225			
21,780 feet land,		450			
Chapin, Edward, 250 Central av.	2				
Chapman, E. Morton, 47 Chestnut st.	2				
Chapman, James E., 47 Chestnut st.	2			300	4 35
Chapman, Mary E., 47 Chestnut st.			61 26		
house,		2,500			
stable,		200			
43,560 feet land,		1,525			
Child, Herbert E., Chestnut st.	2				
Child, Orson R., Chestnut st.	2				
Childs, Henry T., Highland av.	2		35 19	3,310	48 00
house,		1,800			
13,941 feet land,		627			
Chilson, Noah, Great Plain av.	2			10	15
Chilson, Wallace, Great Plain av.	2			10	15
Christ Church Corporation, Highland av.			12 06		
blacksmith shop,		400			
7,200 feet land, Mellen st.,		432			
Christeonson, Charles, Brookside rd.	2		14 50	118	1 71
house,		400			
barn, shed, etc.,		350			
2 1-2 acres land,		250			
Clark, Cadwalader J., 107 Hillside av.	2				
Clark, Charles E., 4 Gage st.	2		39 88		
house,		2,000			
20,000 feet land,		750			

NAMES.	Tax on Polls.	Value of Real Estate.	Tax on Real Estate.	Value of Per Estate.	Tax on Per. Estate.
Clark, George, 107 Hillside av.	2				
Clark, Norman W., 324 Central av.	2		55 10	100	1 45
house,		2,000			
barn, etc.,		700			
5 1-2 acres land,		1,100			
Clarke, George K., Nehoiden st.	2		7 25	2,727	39 54
4 acres tillage, Central av.,		450			
1 acre meadow,		50			
Clews, Frederick G., 67 Hillside av.	2		144 22	175	2 54
house,		1,700			
barn and shed,		300			
house, double,		3,200			
24,542 feet land,		859			
3-family house, Hunnewell st.,		2,200			
small house in rear,		500			
shop,		100			
21,780 feet land,		545			
10,857 feet land, West st,		543			
Clews, Frederick H., 67 Hillside av.	2				
Clews, James, Hunnewell st	2		22 52	35	51
house and poultry house,		900			
43,560 feet land,		653			
Clews, William M., 67 Hillside av.	2				
Cloudman, Eugene P., Lester st.	2			10	15
Clowser, Edward R., Greendale av.	2			48	70
Cobb, Charles P., Chestnut st.	2			10	15
Coburn, Almon G., 9 Greendale av.	2				
Coburn, Francis, 9 Greendale av.	2				
Coburn, Maria, 9 Greendale av.			22 84		
house,		600			
54,450 feet land,		975			
Colbert, William H, 45 Hillside av.	2				
Colburn, Emily E., heirs of, South st			163 92	450	6 53
house,		2,800			
barn, etc.,		900			
3 1-2 acres land,		998			
7 acres land north side st.,		1,225			
house, Mellen st.,		1,500			
8,000 feet land,		280			
house, Mellen st.,		1,500			
8,584 feet land,		301			
house, Mellen st.,		1,500			
8,585 feet land,		301			
Colburn, George W., South st.	2				
Colburn, Joseph, South st.	2				
Colcord, Samuel A., South st.	2			1,285	18 63
Collier, George N., Howland st.	2				
Collins, Charles H., Great Plain av.	2				
Collins, Jeremiah, Maple st.	2		21 23	235	3 41
house,		900			
barn and shed,		50			
19,048 feet land,		286			

NAMES.		Tax on Polls.	Value of Real Estate.	Tax on Real Estate.	Value of Per Estate.	Tax on Per. Estate.
3 1-4 acres meadow,			228			
Collins, John,	Garden st.	2				
Collins, Michael J.,	Maple st.	2				
Collins, Thomas C.,	Maple st.	2				
Collins, Thomas J.,	Maple st.	2				
Collishaw, Albert E.,	Central st.	2		28 09		
house,			1,500			
43,700 feet land,			437			
Collishaw, William T.,	121 Hunnewell st.	2				
Connell, Thomas F.,	Highland av.	2				
Connell, William,	Highland av.	2				
Connelly, Thomas,	South st.	2				
Connors, Thomas,	Maple st.	2				
Conroy, Patrick,	Broad Meadow road.	2				
Cook, Solon A. (tax title),	Broad Meadow road.	2		32 80	125	1 81
house,			500			
barn, etc.,			250			
house,			100			
20 1-6 acres land,			1,412			
Cook, Willie H.,	Chestnut st.	2				
Cookson, Albert E.,	Forest st.	2			10	15
Cookson, William B.,	Forest st.	2				
Cooney, Thomas,	Dedham av.	2				
Copeland, Frank B.,	Greendale av.	2				
Copeland, Maria B.,	Greendale av.			55 10		
house,			2,300			
5 acres land,			1,500			
Coppinger, John W.,	Highland av.	2			668	9 69
Coppinger, Margaret F.,	Highland av.			84 29		
house,			2,800			
86,322 feet land,			863			
house,			800			
barn and sheds,			350			
2 acres land,			700			
3 acres woodland,			300			
Cockery, Mary,	Central av.			17 20		
house,			800			
barn,			100			
8,167 feet land,			286			
Cockery, Patrick, heirs of,	Central av.			29 00		
house,			750			
barn,			50			
4 acres land,			1,200			
Cornwall, Charles H.,	Webster st.	2			948	13 75
Cornwall, Ida M.,	Webster st.			88 09		
house,			2,000			
house and barn,			200			
barn, etc.,			500			
22 1-2 acres land,			3,375			
Corrigan, Michael,	Chestnut st.	2				

NAMES.	Tax on Polls.	Value of Real Estate.	Tax on Real Estate.	Value of Per. Estate.	Tax on Per. Estate.
Costello, Mary A. ($500 exempt), Reservoir st.			7 25		
house,		425			
house,		425			
1-3 acre land,		150			
Coughlan, Daniel, 1 Reservoir st.	2				
Coult, Walter, West st.	2		44 12	40	58
house,		2,100			
barn,		400			
10,857 feet land,		543	47 69		
Coult, William, 10 Hunnewell st.	2				
house,		1,700			
shop,		500			
21,780 feet land,		1,089			
Coulter, Emma D., 4 Marked Tree road.			14 28		
house,		450			
13,381 feet land,		535			
Coulter, J. Emery, 4 Marked Tree road.	2			25	36
Coulter, John F., Nehoiden st.	2		16 14		
Coupe, Kate, Rosemary Hill st.					
house,		1,000			
7,500 feet land,		113	3 26		
Coupe, Robert, Rosemary Hill st.	2				
1-2 acre land,		225			
Coupe, Walter, Rosemary Hill st.	2				
Courtenay, Charles S., School st.	2		47 13		
Courtenay, Lilla K. 2d, School st.					
house,		2,800			
15,000 feet land,		450			
Courtenay, William G., 100 Webster st.	2		49 85		
Craft, C. Francis, Maple st.	2			235	3 41
house,		2,300			
stable,		50			
24,167 feet land,		1,088	34 96		
Cranston, Naomi, 75 Hillside av.					
house,		1,750			
17,630 feet land,		661			
Cranston, William R., 75 Hillside av.	2		19 62		
Cranton, Wilson H., Cedar st.	2				
house,		1,000			
2.827 acres land,		353			
Crisp, Frederick M., West st.	2				
Crisp, John W., West st.	2				
Crisp, Oliver, West st	2			335	4 86
Crookhorn, John W., 161 Central av.	2		42 11	60	87
house,		1,000			
barn, shed, etc.,		300			
house,		800			
39,205 ft. land,		392			

NAMES.	Tax on Polls.	Value of Real Estate.	Tax on Real Estate.	Value of Per Estate.	Tax on Per. Estate.
lot 11 Richardson 42,432 ft.		212			
lot 12 Richardson 43,560 ft.		100			
lot 13 Richardson 40.400 ft.		100			
Crosby, Asahel F., High Rock st.	2				
Crosby, Elizabeth M., High Rock st.			13 66		
house,		800			
14,200 feet land,		142			
Crossman, Charles L., Dedham av.	2				
Crossman, David B., 18 Pickering st.	2				
Crossman, Edgar A., Dedham av.	2				
Crossman, Eliza A., Warren st.			52 93		
house,		2,800			
carriage shed,		100			
15,000 feet land,		750			
Crossman, Howard A., Highland av.	2		68 82	4,825	69 96
grain elevator, Chapel st.		3,500			
4,152 feet land,		1,246			
Crossman, Lucy A., Highland av.			97 11		
house,		3,000			
stable,		1,000			
hay barn and shed,		900			
32,670 feet land,		1,797			
Crossman, Margaret A., Dedham av.			43 88		
house,		2,000			
stable,		500			
10,533 feet land,		526			
Crossman, Thomas J., Warren st.	2			4,100	59 45
Crowe, Robert J., Great Plain av.	2				
Crowell, Augustus, 14 Pickering st.	2				
Crowell, Orlando G., Marshall st.	2			25	36
Crowley, Alice, Chestnut st.			29 04		
house,		1,100			
barn.		250			
87,120 feet land,		653			
Crowley, Catharine, heirs of, Colburn st.			25 10		
house,		800			
barn and shed,		100			
4 3-4 acres land,		831			
Crowley, Charles H., Chestnut st.	2			515	7 47
Crowley, Florence F., 16 Reservoir st.	2				
Crowley, Joanna C., Central av.			71 05	1,125	16 31
house,		800			
barn and shed,		300			
barn,		1,200			
3-4 acre land,		1.000			
2 acres land, Reservoir st.		500			
11 acres land, Carter st.		1,100			
Crowley, Matthias S., Central av.	2				
Crowley, Timothy F., Colburn st.	2			35	51
Crowley, William P., Central av.	2		3 92		
4 1-2 acres land, Cedar st.		270			

NAMES.		Tax on Polls.	Value of Real Estate.	Tax on Real Estate.	Value of Per. Estate.	Tax on Per. Estate.
Crozier, David,	Harris av.	2				
Cugnin, Eugene,	Pleasant st.	2				
Cugnin, Jules,	Pleasant st.	2				
Cunningham, Addie H.,	236 Central av.			14 14		
house,			800			
1 acre land,			175			
Cunningham, John W.,	236 Central av.	2				
Cutler, Horace W.,	Hunnewell st.	2				
Cutter, George,	Highland av.	2				
Cutter, Charles K.,	Great Plain av.	2				
Cutter, Lucy M.,	Great Plain av.			39 15		
house,			1,800			
stable,			350			
27,547 feet land,			550			
Cuzensky, Annie W.,	Great Plain av.			81 93	115	1 67
house,			1,300			
barn,			600			
18 3.4 acres land,			3,750			
Cuzensky, Stanley,	Great Plain av.	2				
Dailey, Edward,	3 Reservoir st.	2			300	4 35
Dailey, James F.,	28 Central av..	2				
Dann, Ann,	Hunnewell st.			14 94		
house, Pine Grove st.,			800			
11,500 feet land,			230			
Davis, George F.,	Central av.	2			380	5 51
Dawson, Leonard,	Webster st.	2		48 79	10	15
house,			2,800			
28,240 feet land,			565			
Day, George,	Hanks pl.	2				
Daykins, James,	74 Hillside av.	2				
Daykins, Thomas,	74 Hillside av.	2				
Dearth, Benjamin F.,	Oak st.	2			10	15
Dean, Charles,	305 South st.	2				
Denning, John W.,	70 Reservoir st.	2				
Denning, Timothy,	70 Reservoir st.	2		15 95		
house,			500			
3 acres land,			600			
Deviniski, Martin,	Highland av.	2			10	15
Devlin, Frank,	South st	2				
Dickson, James,	Central av.	2			15	22
Di Fazio Brothers,	Highland av.				575	8 34
Di Fazio, Frank,	West st.	2				
Di Fazio, Salvatore,	West st.	2			10	15
Digney, George R.,	Central av.	2				
Digney, John J.,	Central av.	2				
Digney, William,	77 Hunnewell st.	2				
Di Schino, Damiano,	Great Plain av.	2				
Doloff, George S.,	Warren st.	2			30	44
Doloff, Irvine M.,	Great Plain av.	2		21 17	39	57
house,			900			

NAMES.		Tax on Polls.	Value of Real Estate.	Tax on Real Estate.	Value of Per. Estate.	Tax on Per. Estate.
stable, etc.,			210			
1-2 acre land,			350			
Domning, Charles,	Davenport road	2				
Donahoe, Charles M.,	Maple st.	2				
Donahue, Franklin J.,	Maple st.	2				
Donovan, George D.,	Marked Tree road	2		43 14		
house, etc.,			2,050			
75,058 feet land,			450			
78,972 feet land,			475			
Dorona, Rocky,	Reservoir st.	2				
Dowd, Alpheus,	Charles River st.	2				
Downer, Edith A.,	305 South st.			33 44		
house,			600			
barn, etc.,			300			
6 1-4 acre land,			1,406			
Downer, George W.,	305 South st.	2			563	8 16
Downer, Moses,	South st.	2				
Downer, Roland F.,	305 South st.	2				
Downs, William,	Pickering st.	2				
Doyle, William,	Mills road	2			90	1 31
Draper, Clarence P.,	Nehoiden st.	2			400	5 80
Draper, Martha B.,	Nehoiden st.			67 43		
house,			2,200			
barn, shed, and boiler house,			1,050			
14 acres land,			1,400			
Dresser, Albert B.,	9 Lincoln st.	2			10	15
Dresser, Ellen C.,	9 Lincoln st.			44 23		
house,			2.000			
30,000 feet land,			1,050			
Dring, James, heirs of,	Central av.					
house,			900			
shop, etc.,			125			
1 acre land,			300			
Dring, Robert H.,	56 Hillside av.	2				
Dubois, Isadore,	West st.,	2				
Dudley, John C.,	Brookside road	2			410	5 95
Durbin, Francis,	130 Highland av.	2				
Durbin, John F.,	Chestnut st.	2				
Durgin, George H ,	Marked Tree road	2				
Duke, George H.,	Central av.	2				
Duke, Henry E.,	Central av.	2			20	29
Dunn, Francis de M.,	Warren st.	2			1,305	18 92
Dunn, Riella J.,	Warren st.			87 78		
house,			3,200			
stable, etc.,			525			
28,225 feet land,			1,129			
lots 59 and 60 Nehoiden Land Co. 30,000 ft.,			1,200			
Duvall, George,	Hunnewell st.	2				
Duvall, James E.,	Hunnewell st.	2				

NAMES.		Tax on Polls.	Value of Real Estate.	Tax on Real Estate.	Value of Per Estate.	Tax on Per. Estate.
Duvall, J. William,	5 High st.	2				
Dwyer, Catharine,	Reservoir place					
(exempt)						
house and shed,			520			
1 acre land,			200			
Dyer, Charles O.,	Great Plain av.	2			15	22
Dyson, Adam,	Hunnewell st.	2		26 20		
house,			1,400			
11,630 feet land,			407			
Dyson, Mary A.,	Webster st.			29 04		
house and shed,			1,650			
10,077 feet land,			353			
Eastwood, William P.,	Highland av.	2		23 93	230	3 34
house, etc.,			1,050			
59,895 feet land,			600			
Eaton, Abigail B., 164	Great Plain av			78 30		
house,			1,800			
barn and shed,			600			
12 acres land,			3,000			
Eaton, Alger E.,	Great Plain av.	2			3,535	51 26
Eaton, Augustus, 164	Great Plain av.	2			670	9 72
Eaton, Edith E.,	Great Plain av.			86 97		
stable and blacksmith shop,			4,400			
21,311 feet land,			1,598			
Eaton, George E.,	Great Plain av.	2				
Eaton, H. Elizabeth,	Great Plain av.			117 45		
house,			3 000			
12,000 feet land,			1,500			
16 acres tillage,	Chestnut st.		3,600			
Eaton, H. Harris, 164	Great Plain av.	2		20 66	10	15
57 acres land,			1,425			
Eaton, Lydia A.,	Garden st.			48 73	400	5 80
house,			2,100			
15,768 feet land,			1,261			
Eaton, Thomas C.,	Prince st.	2		29 00	50	73
house,			1,500			
stable,			200			
1 acre land,			300			
Eaton, William F.,	Garden st.	2				
Edwards, George H.,	High st.	2			20	29
Edwards, John F.,	6 Kingsbury st.	2				
Edwards, John T.,	High st	2		41 11	15	22
house,			2,500			
13,410 feet land,			335			
Egan, Delia A.,	Wellesley av.			13 05		
house,			500			
stable,			100			
3 acres land,			300			
Egan, Michael J.,	Wellesley av.	2			10	15
Egan, Patrick,	Central av.	2		18 66	35	51
house and shed,			850			
43,700 feet land,			437			

NAMES.	Tax on Polls.	Value of Real Estate.	Tax on Real Estate.	Value of Per. Estate.	Tax on Per. Estate.
Eldridge, Alonzo, 6 Kingsbury st.	2		26 10		
house,		1,500			
12,000 feet land,		300			
Eldridge, Alonzo F., Curve st.	2			45	65
Eldridge, Harrison, 16 Pleasant st.	2		25 55		
house, Chestnut st.,		1,400			
13,175 feet land,		302			
Eldridge, Harrison W., 16 Pleasant st.	2				
Eldridge, Judith R., 16 Pleasant st.			25 74		
house and poultry house,		1,550			
17,160 feet land,		225			
Eldridge, William, 12 Pickering st.	2				
Elliot, Stephen, 121 Highland av.	2				
Elwell, Farrington R., Rosemary st.	2				
Emery, Melville K., Hillside av.	2				
Estabrook, Frank P., Linden st.	2				
Evangelical Congregational Society,			51 10		
house, Linden st.,		2,500			
19,500 feet land,		1,024			
Evans, William, Grove st.	2				
Evens, Charles, Hillside av.	2				
Evens, Charles, Jr., Hillside av.	2		54 53	265	3 84
house, double,		2,000		90	
5,600 feet land,		336			
factory building,		750			
15,000 feet land,		675			
Evens, George, Chestnut st.	2				
Fallon, John F., 93 Webster st.	2				
Falvey, Thomas J., 80 Chestnut st.	2				
Falvey, Thomas M., 80 Chestnut st.	2		42 60	35	51
house,		1,500			
stable,		500			
187,592 feet land,		938			
Fanning, Fred L., Webster st.	2				
Fanning, Philip, heirs of, Webster st.			25 74		
house,		500			
stable,		150			
1 7-8 acres land,		1,125			
Farrand, Joseph H., 2 West st.	2		32 63	10	15
house, etc.,		1,350			
1 acre land,		250			
lot 3, Avery land, 18,560 ft.		650			
Farrell, Timothy, Highland av.	2				
Fatherly, William, off Rosemary st.	2				
Fay, John, Central av.	2				
Fay, Thomas J., Great Plain av.	2				
Fea, Yong, Greendale av.	2				
Ferris, William F., Pickering st.	2				
Fillebrown, Charles A., Great Plain av.	2				
First Baptist Church,			44 95		

NAMES.	Tax on Polls.	Value of Real Estate.	Tax on Real Estate.	Value of Per Estate.	Tax on Per. Estate.
house, Highland av.,		2,500			
6,000 feet land,		600			
Fisher, Galen O., heirs of, Hillside av.			10 16		
lot 19, Avery, 23,368 ft.		701			
Fitzgerald, Annie G., Nehoiden st.			59 13		
house, etc.		1,450			
1-2 acre land,		225			
blacksmith and wheelwright shop,		600			
paint shop,		500			
1-4 acre land,		150			
lot 13, Nehoiden Land Co., 17,740 ft.		1,153			
Fitzgerald, Elizabeth W., Rosemary st.			7 25		
$500 exempt,					
house,		950			
5,000 feet land,		50			
Fitzgerald, John H., Nehoiden st	2		24 13	575	8 34
13,314 feet land, Chapel st.,		1,664			
Fitzgerald, Michael H., Maple st.	2		37 25		
house, etc.,		1,825			
22,890 feet land,		744			
Fletcher, Frank G., Great Plain av.	2			200	2 90
Flewelling, Beatrice H., Grant st.			67 79		
house,		3,600			
stable,		550			
15,000 feet land,		525			
Flewelling, Howard A., Grant st.	2			25	36
Flint, Edgar L., Great Plain av.	2				
Flynn, Matthew, Grove st.	2				
Foley, Dennis P., 45 Hillside av.	2				
Foley, Joseph C., 45 Hillside av.	2				
Foley, Patrick J., heirs of, 45 Hillside av.			105 71		
house,		2,500			
house,		1,700			
stable and poultry house,		450			
42,680 feet land,		1,280			
3 1-5 acres land,		1,360			
Foley, Peter E., Central av.	2				
Foley, Thomas E., 45 Hillside av.	2				
Forand, Charles J., Marshall st.	2		54 69	500	7 25
house,		3,000			
18,171 feet land,		772			
Ford, James, Nehoiden st.	2				
Ford, James, heirs of, Nehoiden st.			21 94		
house,		1,100			
stable,		200			
17,000 feet land,		213			
Forknall, William S., Highland av.	2				
Forristall, Elwin H., Central av.	2				

NAMES.	Tax on Polls.	Value of Real Estate.	Tax on Real Estate.	Value of Per Estate.	Tax on Per. Estate.
Forsyth, Henry, 45 South st.	2				
Forsyth, Samuel C., 45 South st.	2		23 78	130	1 89
house,		500			
barn,		300			
12 acres land,		840			
Foss, Avon P., 211 South st.	2		58 36	1,645	23 85
house,		2,000			
2 barns and poultry house,		525			
12 acres land,		1,500			
Fossa, Jennie, off Webster st.			20 59		
house, unf.,		1,000			
stable,		100			
42,750 feet land.		320			
Fossa, Joseph, off Webster st.	2			50	73
Foster, Charles H. W., Charles River st.	2			21,200	307 40
Foster, Mabel H., Charles River st.			810 19		
Mansion House,		30,000			
House, "Castle,"		5,000			
2 barns, etc.		7,300			
carriage house,		1,000			
123 1-2 acres land,		12,350			
4 1-2 acres land, Richards,		225			
Foster, William R., heirs of, Gage st			37 70		
house,		2,000			
13,295 feet land,		600			
Fowle, George B., 296 Great Plain av	2			230	3 34
Fowle, Samuel O., 296 Great Plain av.	2		74 83	30	44
house,		2,800			
stable,		1,000			
21,780 feet land,		1,361			
Fowler, Charlotte F., 232 Great Plain av.			217 31		
house,		2,500			
house, Chestnut st.,		500			
house, Chestnut st.		2,000			
stable,		500			
stone building,		1,500			
69,450 feet land,		7,987			
Fowler, Edmond B., 232 Great Plain av.	2		71 70		
Fowler's Block,		4,000			
3,150 feet land,		945			
Fowler, Joseph M., South st.	2				
Fox, Eliza, Highland av.			70 47		
house,		2,500			
31,300 feet land,		1,722			
lot 11, Nehoiden Land Co. 15,000 ft.,		638			
Fox, Wallace J., Highland av.	2		24 43	20	29
house, etc., Hillside av.		1,225			
13,153 feet land,		460			

NAMES.	Tax on Polls.	Value of Real Estate.	Tax on Real Estate.	Value of Per. Estate.	Tax on Per, Estate.
Frazetta, Nicholas, South st.	2				
Freeman, Emma S., Chestnut st.			90 32		
house,		2,200			
stable, etc.,		600			
63,000 feet land,		205			
house, Chestnut st.,		1,100			
stable and shed,		200			
21,780 feet land,		272			
cottage, off Chestnut st.,		525			
65,340 feet land,		327			
1 acre land, Central av.		800			
Freeman, Estelle R., 36 Warren st.			106 07		
house,		2,700			
stable.		600			
16,309 feet land,		815			
house, double, Chestnut st.,		2,400			
6,400 feet land,		800			
Freeman, James, 26 Hunnewell st.	2				
Freeman, William C., 36 Warren st.	2			15	22
Freiermuth & Co., Greendale av.				905	13 12
Freiermuth, David H., Greendale av.	2				
Freiermuth, George F., Warren st.	2				
Freiermuth, Margaret, heirs of, Greendale av.			129 46		
house,		1,400			
barn.		200			
carriage house,		300			
outbuildings,		750			
25 acres tillage,		2,375			
34 3-4 acres pasture and woodland,		2,433			
21 acres pasture,		1,470			
Freiermuth, Matthias J., Greendale av.	2				
Freiermuth, Peter J., Greendale av.	2				
Fry, Richard, Central av.	2				
Frye, George W., Grant st.	2			50	73
Fuller, Catharine R., South st.			25 74	10	15
house,		1,000			
barn, etc.,		475			
5 acres land,		300			
Fuller, Edwin C., Great Plain av.	2				
Fuller, Ella M., 299 Great Plain av.				250	3 63
Fuller, Ezra, South st.	2				
Fuller, Francis L., 96 West st.	2				
Fuller, Frank H., South st.	2				
Fuller, Irving L., Rosemary st.	2				
Fuller, T. Otis, 299 Great Plain av.	2		61 31	1,500	21 75
house, etc.,		2,725			
12,800 feet land,		672			
lot 3, Kimball, 15,115 ft.		680			
part lot 4, Kimball, 3,360 ft.		151			

NAMES.	Tax on Polls.	Value of Real Estate.	Tax on Real Estate.	Value of Per Estate.	Tax on Per. Estate.
Gadboys, Mary, 33 Hunnewell st.			2 94		
10,160 feet land,		203			
Gahegaghan, Kate, Brookside road			24 65		
house,		700			
stable,		200			
12 acres land,		800			
Gahegaghan. Thomas, Brookside road	2			183	2 68
Gardner, Andrew G., heirs of, May st.			53 00		
house,		2,500			
shop, etc.,		75			
24,000 feet land,		1,080			
Gardner, Jerome B., Webster st.	2		54 01		
house,		1,800			
stable		400			
76,230 feet land,		1,525			
Garean, Ernest A., 82 West st.	2				
Garner, George, Hunnewell st.	2				
Gates, Margaret R., Webster st.			154 63	580	8 41
house,		600			
stable,		1,500			
40.838 feet land		1,736			
15,947 feet land, Fair Oaks Park		638			
lot 18, Ayer land, 20,414 ft.		408			
lot 19, Ayer land, 20,407 ft.		408			
lot 20, Ayer land, 21,782 ft.		425			
part lot 23, Ayer land, 3,506 ft,		70			
lot 24, Ayer land, 20,407 ft.		408			
lot 25, Ayer land, 20,414 ft.		408			
18 7-12 acres land, Great Plain av.		3,717			
lots 5, 6, 7, 8, Kelly, Sherman st. 34,607 ft.		346			
Gates, Winthrop A , Webster st.	2				
Gaughan, James E., Chestnut st.	2				
Gaughan, Patrick, Maple st.	2		20 43		
house etc.,		1,025			
21,970 feet land,		384			
Gay, Clara A., 22 May st.			68 51		
house, double, etc.,		3,525			
24.000 feet land,		1,200			
Gay, Francis S., 22 May st.	2				
Gay, George H., Great Plain av.	2		242 99	650	9 43
house,		2,200			
barn.		600			
shed,		200			
28 1-4 acres land,		4,780			
house, Garden st.,		2,000			
house, Garden st.,		1,500			
house, double, Garden st.		2,800			
stable and shed,		200			
43,560 feet land,		2,178			
4 acres woodland, Greendale av.		300			

NAMES.		Tax on Polls.	Value of Real Estate.	Tax on Real Estate.	Value of Per. Estate.	Tax on Per, Estate.
Gehling, Joseph H.,	South st.	2			50	73
Gehling, J. Frederick,	Rosemary st.	2				
Gelcowsky, Frank,	Highland av.	2				
Genther, Jane E.,	Great Plain av.			71 34		
house,			4,000			
13,625 feet land,			920			
Geyer, Waldo W.,	Warren st.	2				
Gilfoil, John, heirs of,	Maple st.			47 97		
house,			1,000			
stable,			300			
37,348 feet land,			467			
house, etc.,			925			
19,041 feet land,			286			
4 1-8 acres meadow, etc.,			330			
Gilfoil, John F.,	Maple st.	2				
Gilfoil, Michael J.,	Maple st.	2			35	51
Gillette, Mary L.,	Chestnut place			34 99		
house,			2,000			
15,000 feet land,			413			
Gillette, Ralph D.,	Chestnut place	2				
Gillette, William E.	Chestnut place	2				
Glancy, Catharine,	Great Plain av.			110 13	5 90	8 56
house,			900			
barn, etc.,			1,700			
15 acres land, south side,			2,475			
21 acres land, north side,			2,520			
Glancy, Margaret E.,	Greendale av.			30 96	33	48
house,			1,000			
stable, etc ,			150			
4 acres land,			460			
house,			400			
1 acre land,			125			
Glancy, Patrick J.,	Great Plain av.	2		39 88	100	1 45
10 acres land,			2,750			
Glover, Frederick P., heirs or devisees of,	Chestnut st.			271 85		
house,			2,800			
stable, etc.			750			
43,560 feet land,			1,742			
lots 16 and 17 Nehoiden Land Co., 30,000 ft.,			750			
lot 7, "Avery," 1,998 ft.,			160			
house, Hunnewell st.,			1,400			
shop, etc.,			125			
65,340 feet land,			980			
18 1-2 acres land, off Hunnewell st.,			1,850			
house, Noyes st.,			800			
stable and shed,			300			
1-3 acre land,			250			
house, Central av.,			400			
9,240 feet land,			100			

NAMES.		Tax on Polls.	Value of Real Estate.	Tax on Real Estate.	Value of Per. Estate.	Tax on Per. Estate.
house, off Great Plain av,			650			
1 acre land,			200			
4 acres tillage, Great Plain av.,			700			
4 acres meadow, " Palmer,"			150			
Spring House,			300			
3 1-8 acres land,			1,100			
5 3-4 acres, Rosemary meadow,			173			
11 acres, Castle meadow,			360			
3-4 acres land, old church lot,			300			
6 acres, 2,960 2-10 feet land,	Harris av.		1,200			
house, Glen Terrace,			1,000			
lot 10, Blk. D. Oakhurst, 20,760 feet.			208			
Glover, John L.,	Chestnut st.	2				
Glover, William,	Central av.	2			15	22
Goebell, Adam,	West st.	2			10	15
Godfrey, Henry,	Hillside av.	2		31 47		
house,			1,800			
12,325 feet land,			370			
Godfrey, Henry, Jr.,	Pine Grove st.	2			10	15
house,			1,450			
8,627 feet land,			216			
Godfrey, Mark,	Hunnewell st.	2			15	22
Goodsell, Henrietta,	Grant st.			49 30		
house,			2,800			
15,000 feet land,			600			
Goodwin, John J.,	rear 44 Hunnewell st.	2			10	15
Gorse, Frank W.,	43 Hunnewell st.	2			860	12 47
Gorse, William,	49 Hunnewell st.	2		105 13	950	13 78
house, double,			2,400			
shop,			300			
house, double,			265 0			
4 acres land,			1,900			
Graham, John G.,	Webster st.	2			120	1 74
Graham, Theodore G.,	100 Webster st.	2			60	87
Grant, Ernest,	Rosemary st.	2				
Grant, Isaac A.,	56 Hunnewell st.	2			10	15
Grant, Laura A.,	56 Hunnewell st.			16 46		
house,			700			
21,780 feet land,			435			
Grant, Mary A.,	Great Plain av.			108 92		
house,			2,000			
shop, etc.,			1,200			
52,272 feet land,			4,312			
Graves, Anna A.,	Avery sq.			47 98		
house,			2,500			
7,034 feet land,			809			
Graves, Frank,	Avery sq.	2				
Greaves, Richard,	Great Plain av.			34 12	10	15

NAMES.	Tax on Polls.	Value of Real Estate.	Tax on Real Estate.	Value of Per Estate.	Tax on Per. Estate.
house,		1,300			
stable,		400			
43,560 feet land,		653			
Greenbaugh, Rudolph, 117 Highland av.	2				
Greendale Chemical and Electric Light Co.				3,580	51 91
Greene, Ellen M., Highland av.			196 04	125	1 81
house,		2,450			
41,800 feet land,		2,296			
180,300 feet land, Pickering st.		8,144			
Greene, Ellen M., and heirs of Hannah R. Bullen,			22 58		
31 acres pasture and woodland by Badger place,		930			
13 5-8 acres pasture and woodland, South st., Bodge		477			
3 acres flowage,		150			
Greenwood, Myra S., 84 Nehoiden st.			48 58		
house,		2,000			
1 1-2 acres land,		750			
12 acres, Fuller pasture,		600			
Groce, William, Pleasant st	2		40 67	150	2 18
house,		1,300			
stable, etc.,		525			
39,200 feet land,		980			
Groce, William, Jr., Pleasant st.	2				
Grover, Edwin M., Maple st.	2			25	36
Grover, Emery, Maple st.	2			700	10 15
Grover, Lydia A., Maple st.			78 81		
house,		3,500			
35,219 feet land,		1,145			
house, Rosemary st.,		500			
1-2 acre land,		150			
3 1-2 acres woodland,		140			
Gurney, Edwin P., Marked Tree road	2			43	62
Gurney, Lillian M., Marked Tree road			44 05		
house,		2,500			
poultry house,		150			
12,942 feet land,		388			
Gurney, Louisa M., Marked Tree road			6 71		
15,423 feet land,		463			
Gwine, Samuel, 250 Central av.	2				
Hackett, Duncan K., Great Plain av.	2				
Hall, Ann, Hunnewell st.			44 23		
2 family house,		1,400			
2 family house,		650			
shop,		350			
2 7-8 acres land,		650			
Hall, Leonard V., Grove st.	2			10	15
Hall, Reuben J., 19 Lincoln st.	2				
Hamilton, A. Stuart, Maple st.	2				

NAMES.	Tax on Polls.	Value of Real Estate.	Tax on Real Estate.	Value of Per. Estate.	Tax on Per, Estate.
Hamilton, Daniel S., Linden st.	2			2,000	29 00
Hamlin, B. Nason, Greendale av.	2			3,435	49 81
Hamlin, Jane, Greendale av.			267 53		
house,		13,500			
house,		800			
stable,		1,000			
10 1-2 acres land,		3,150			
Hammersley, Amos, 39 Hunnewell st.	2			200	2 90
Hammersley, Frederick, West st.	2				
Hammersley, Geo. W., 39 Hunnewell st.	2				
Hammersley, Samson, Hunnewell st.	2				
Hanks, Anna M., Chestnut st.			49 82		
house,		3,000			
11,625 feet land,		436			
Hanks, Arthur R., Chestnut st.	2			40	58
Hanks, Theodore F., Chestnut st.	2		41 27		
house,		2,200			
14,570 feet land,		546			
2 acres land, Charles River village .		100			
Hano, James, Central av.	2				
Hardie, Roberta J., Central av.			75 40		
house,		4,400			
stable,		100			
summer house,		150			
1 acre land,		550			
Harmon, Albert, 250 Central av.	2				
Harmon, Charles H., Central av.	2		37 70	208	3 02
house,		1,600			
barn,		400			
4 acres land,		600			
Harmon, Lewis N., heirs of,			17 40		
8 acres land, South st.,		1,200			
Harnden, Elwyn R., Chestnut st.	2			288	4 18
Harper, George, Hillside av.	2				
Harrington. Francis S., Pickering st.	2				
Harris, Abbie N., Great Plain av.			140 71		
house,		3,000			
stable,		600			
store and tenement,		1,500			
32,300 feet land,		2,342			
house, Central av.,		1,500			
3-4 acre land,		450			
lot 24, Bowen, 15,621 ft.		312			
Harris, Adeline E., Warren st.			154 81		
house, Great Plain av.,		3,100			
43,560 feet land,		1,525			
Oakhurst:					
part lot 2, Block H., 8,067 ft.		240			
lot 3, Block H., 16,072 ft.		482			
" 4, " 16,582 "		497			
" 5, " 10,920 "		328			
" 6, " 11,200 "		336			

NAMES.	Tax on Polls.	Value of Real Estate.	Tax on Real Estate.	Value of Per. Estate.	Tax on Per. Estate.
" 7, " 9,243 "		231			
" 8, " 10,270 "		257			
" 12, " 10,290 "		412			
" 14, " 9,472 "		284			
" 15, " 9,536 "		286			
" 19, " 12,150 "		304			
" 20, " 12,457 "		311			
" 21, " 17,350 "		434			
" 22, " 16,265 "		488			
" 23, " 15,550 "		467			
" 24, " 23,183 "		695			
Harris, Albert, Charles River st.	2				
Harris, Edward, South st.	2				
Harris, William O., South st.	2				
Hart, Frank E., Curve st.	2				
Hart, George, Nehoiden st.	2				
Hart, Henry G., Nehoiden st.	2				
Hart, William G., Curve st.	2		27 55	125	1 81
house,		1,500			
stable and shed,		200			
6,677 feet land,		200			
Harvey, Charles J., Greendale av.	2				
Harvey, William, Greendale av.	2		38 06		
house,		900			
greenhouses, etc.,		725			
8 acres land.		1,000			
Hasenfus, Lewis, Broad Meadow rd.	2		111 43	1,123	16 28
house,		1,200			
2 barns.		1,000			
6 1-2 acres tillage,		975			
14 acres land, south side street,		1,260			
10 acres land, Bird st.,		800			
6 acres woodland,		300			
house,		1,400			
5 acres land,		750			
Hasenfus, Wendell, Great Plain av.	2		19 04	375	5 44
house,		500			
stable, etc.,		550			
3-4 acre land,		263			
Hasenfus, Wendell A., Great Plain av.	2				
Haskell, Charles L., Great Plain av.	2		55 10	515	7 47
house,		1,500			
barn and shed,		700			
8 acres land,		1,600			
Haskell, Charles L., Jr., Great Plain av.	2				
Haskell, Mary A., South st.			68 15		
house,		1,600			
barn, shed, etc.,		600			
silo,		125			
9 1-2 acres land,		2,375			
Hassam, George H., 19 Maple st.	2				

NAMES.	Tax on Polls.	Value of Real Estate.	Tax on Real Estate.	Value of Per. Estate.	Tax on Per. Estate.
Hatch, Anne M., Pine st.			27 55		
house, etc.,		1,000			
1 acre land,		150			
house,		600			
1 acre land,		150			
Hatch, James H., Garden st.	2				
Hathaway, Eda B., heirs of, Great Plain av.			55 84		
house,		2,000			
43,560 feet land,		1,851			
Hauck, Augustus, Broad Meadow rd.	2			90	1 31
Hauck, Christina and Elizabeth, Broad Meadow rd.			72 33		
house,		2,600			
old house,		500			
poultry houses,		150			
barn and shed,		250			
21 1-4 acres land,		1,488			
Hauck, George, Broad Meadow rd.	2			95	1 38
Haven, George B., 64 Warren st.	2			10	15
Hayes, Edward W., Oak st.	2			100	1 45
Hayes, James, Sherman st.	2				
Hazard, Michael, Greendale av.	2				
Head, Harry N., Grant st.	2			210	3 05
Heald, Henry, Highland av.	2				
Heald, James, Central av.	2				
Heathcote, Reuben, Mellen st	2				
Heinlein, John F., Grant st.	2				
Heinlein, Oscar L., Webster st.	2			10	15
Henderson, David F., heirs of, Marked Tree road			113 75		
house,		800			
barn, etc.,		525			
2 acres land,		1,100			
130,680 feet land, Great Plain av.		3 920			
17 2-3 acres meadow and woodland,		1,500			
Henderson, John, heirs of, Central av.			22 66		
12 1-2 acres tillage,		1,563			
Henderson, John F., Highland av.	2				
Henay, William F., Rosemary st.	2				
Henebury, Frank, Sherman st.	2				
Henebury, Patrick, Sherman st.	2				
Hennessey, Elizabeth M., Cedar st.			9 79		
house,		300			
barn,		50			
3 1-4 acres land,		325			
Hennessey, Michael J , Cedar st.	2			15	22
Herdman, Edward G., Pickering st.	2			25	36
Herdman, Minnie K., Pickering st.			45 20		
house,		2,300			
21,776 feet land,		817			

NAMES.	Tax on Polls.	Value of Real Estate.	Tax on Real Estate.	Value. of Per. Estate.	Tax on Per. Estate.
Hespelt, James, Charles River st.	2				
Hewett, Ann M., 124 Central av.			43 14		
house,		1,800			
barn, etc.,		175			
5 acres land,		1,000			
Hewett, Walter, 124 Central av.	2				
Hewett, William W., 124 Central av.	2				
Heymann, Moritz, Central av.	2			295	4 28
Hickley, Frank, Great Plain av.	2		34 52	15	22
3 family house,		2,000			
10,890 feet land,		381			
Hicks, Alice M., Dedham av.			89 89		
house,		3,500			
stable and office,		1,250			
36,215 feet land,		1,449			
Hicks, C. Atherton, Dedham av.	2		29 61		
Oakhurst:					
lot 1, Block B., 15,128 ft.,		605			
" 14 " 9,108 "		228			
" 15 " 9,108 "		228			
" 16 " 9,108 "		228			
" 17 " 10,624 "		319			
" 18 " 12,395 "		431			
Hicks, Daniel, 250 Central av.	2				
Higgins, Charles H., 290 Central av.	2			38	55
Highland Coal Co.				400	5 80
Hill, Edward, Rosemary st.	2			120	1 74
Hill, Edwin R., Grant st.	2		64 53	1,725	25 01
house,		3,000			
stable,		700			
15,000 feet land,		750			
Hill, Mary E. V., Rosemary st.			127 96		
house,		3,500			
stable and poultry house,		1,200			
7 1-2 acres land,		4,125			
Hines, George F., 8 Rosemary st.	2				
Hines, George W., 8 Rosemary st.	2			30	44
Hobbs, Frederick G., Charles River st.	2				
Hobbs, George, 82 West st.	2				
Hodge, John M., Hunnewell st.	2		42 56	105	1 52
house,		1,100			
stable,		400			
2 acres land,		875			
7 acres pasture and woodland,		560			
Hodges, Mary C., Oak st.			151 89		
house, double, Lincoln st.,		4,500			
15,000 ft. land,		675			
house, Warren st.,		2,500			
14,540 ft. land,		400			
house, Oak st.,		2,000			
10,700 ft. land,		400			

NAMES.		Tax on Polls.	Value of Real Estate.	Tax on Real Estate.	Value of Per. Estate.	Tax on Per. Estate.
Hodgson, Ernest W.,	Grant st.	2				
Holman, Louis A.,	Oakland av.	2		47 78	10	15
house,			3,000			
5,891 ft. land,			295			
Holt, George W.,	Pickering st.	2			10	15
Holt, Lillian K.,	Pickering st.			28 57		
house,			500			
32,670 ft. land,			1,470			
Horne, Alvin F.,	Garden st.	2				
Horne, Kenneth M.,	Garden st.	2				
Horrocks, Frederick H.,	Hillside av.	2		28 96		
house,			1,625			
12,410 ft. land,			372			
Horrocks, John E ,	6 Union st.	2			10	13
Horrocks, William F.,	Rosemary Hill st.	2		11 60	650	9 43
stable,			350			
1 acre land.			450			
Horrocks, William J..	6 Union st.	2		17 65	400	5 80
house, etc.,			1,025			
4,800 ft. land,			192			
Horsford, George W.,	High Rock Woods.	2		6 53		
house,			150			
barn,			50			
5 acres land,			250			
Houde, Albert,	Hillside av.	2				
Houde, Amee,	Hillside av.	2				
Houde, Bartholomew,	Hillside av.	2				
Howe, Edward F.,	Bradford st.	2			10	15
Howe, Flavella E.,	Bradford st.			89 42		
house,			5,000			
outbuildings,			100			
30,489 ft. land,			1,067			
Howley, John,	Great Plain av.	2		22 37	10	75
house.			900			
barn,			275			
2.1 acres land,			368			
Huberdeau, Adella,	286 South st.	2				
Huberdeau, John,	286 South st.	2				
Hudson, Charles H.,	Hunnewell st.	2				
Hudson, George A.,	Highland av.	2				
Hudson, Herbert,	67 Hunnewell st.	2		42 49		
house,			1,000			
stable,			225			
bath house,			850			
3 acres land,			855			
Hudson, Samuel,	Hunnewell st.	2		41 37		
house, etc.,			700			
3 acres land,			750			
house, Webster st.,			1,000			
shop,			200			

NAMES.		Tax on Polls.	Value of Real Estate.	Tax on Real Estate.	Value of Per Estate.	Tax on Per. Estate.
16,290 ft. land,			203			
Hueg, Eva E.,	Cartwright st.			36 18		
house,			1,000			
stable, etc.,			150			
12 1-4 acres tillage,			920			
10 acres pasture,			300			
12 acres woodland,			125			
Hueg, Louis,	Cartwright st.	2			235	3 41
Humberstone, William,	off Cartwright st.	2		9 43		
house, unfinished,			350			
6 acres land,			300			
Humphrey, John,	Garden st	2			100	1 45
Hunt, Ward N.,	Noyes st.	2		29 00		
house,			1,300			
poultry house,			100			
2 acres land,			600			
Hurd, William E.	92 Central av.	2		145 36	915	13 27
2 family house,			1,800			
barn,			1,000			
carriage house,			100			
25 2-5 acres land,			3,810			
22 acres pasture and woodland,			2,200			
cottage,			500			
stable,			150			
21,780 ft. land,			435			
1 acre Rosemary meadow,			30			
Huse, Lydia S.,	Great Plain av.			56 55		
house,			2,800			
stable,			500			
2 acres land,			600			
Hutchins, George H.,	Hunnewell st.	2				
Hutchinson, Eliza T.,	23 South st.			19 29		
house, etc.,			825			
2 1-4 acres land,			505			
Hutchinson, James,	121 Hunnewell st.	2		19 46	50	73
house,			900			
shop, etc.,			275			
16,670 feet land,			167			
Hutchinson, Solomon W.,	23 South st.	2		50 87		
house, Fisher st.,			700			
stable,			300			
24,670 feet land,			308			
house, South st.,			1,300			
stable,			300			
3 acres land,			600			
Hutt, James J.,	Great Plain av.	2				
Iberson, Thomas,	90 West st.	2				
Ingols, Caroline A.,	165 South st.			234 45		
Chronicle Building,			800			
Ingols Block,			6,000			

NAMES.	Tax on Polls.	Value of Real Estate.	Tax on Real Estate.	Value of Per. Estate.	Tax on Per. Estate.
Studio Building,		700			
9,195 feet land,		1,829			
house, Webster st.,		3,200			
stable,		500			
54,605 feet. land,		1,365			
house, etc., Pleasant st.,		1,625			
11,033 feet land,		150			
Ingols, Frank B., 165 South st.	2				
Ingols, James P., heirs of, 165 South st.			244 69	275	3 99
house,		4,000			
barn, etc.,		1,200			
house,		1,500			
barn and sheds,		1,400			
barn,		225			
40 acres tillage,		7,000			
10 acres pasture,		1.250			
6 acres woodland,		300			
Jackson, William H., 54 Hillside av.	2			10	15
Jacobs, William, Nehoiden st.	2				
Jaques, James, 162 Webster st.	2				
Jaung, Low, Highland av.	2				
Jeffords, Robert, Cedar Pl.	2				
Jenkins, Elias J., Henry Applebee, and William P. Jenkins, Highland st.			60 90		
house,		1,800			
lot 7, Ringer, 3,022 ft.,		200			
2 family house,		2.000			
3,160 feet land,		200			
Jenkins, William P., Highland st.	2			10	15
Jewell, Henry J., Parish st.	2				
Johnson, Elmer C., Great Plain av.	2				
Johnson, George, Rosemary Hill st.	2		25 74	10	15
house, etc.,		1,550			
21,230 feet land,		225			
Johnson, George, Jr., Rosemary Hill st.	2				
Johnson, Hans I., South st.	2				
Johnson, Lorenzo, heirs of, Hunnewell st.			21 66		
house,		900			
14,840 feet land,		594			
Johnson, Samuel H., heirs of, Hunnewell st.			4 50		
shop,		240			
6,940 ft. land,		70			
Jones, Abbie A., Maple st.			135 17		
house,		3,600			
stable, etc.,		650			
14,270 ft. land,		820			
44,280 ft. land, Great Plain av.		3,542			

NAMES.	Tax on Polls.	Value of Real Estate.	Tax on Real Estate.	Value of Per. Estate.	Tax on Per. Estate.
33 acres pine swamp,		350			
6 acres woodland, Marked Tree road,		360			
Jones, Albert J., Chestnut st.	2		28 42	10	15
store building, Highland av.		1,000			
12,000 ft. land,		960			
Jones, Archibald E., Chestnut st.	2				
Jones, Charles W., Conant st.	2				
Jones, Cyrus W., Maple st.	2		26 42		
36,450 ft. land, Great Plain av.		1,882			
Jones, David M., 45 South st.	2				
Jones, Frank, Howland st.	2		36 42	100	1 45
house,		1,600			
17,500 ft. land,		131			
barn,		650			
17,500 ft. land,		131			
Jones, Frank, and William Groce,			3 26		
5 1-2 acres woodland, High Rock.		225			
Jones, George E., Hillside av.	2				
Jones, Hannah M., Hillside av.			26 80		
house,		1,000			
stable,		200			
32,376 feet land,		648			
Jones, John W., Maple st.	2				
Jones, Mary A., heirs of, Chestnut st.			26 85		
house, Highland av.,		800			
23,370 feet land,		1,052			
Jones, Mary E., Conant st.			34 52		
house,		2,000			
10,890 feet land,		381			
Jones, Minerva, Great Plain av.			45 83		
house,		1,800			
21,780 feet land,		1,361			
Jones, Samuel H., heirs of, Great Plain av.			19 73		
21,780 feet land,		1,361			
Jones, William M., South st.	2		26 61	556	8 06
house,		600			
barn,		100			
7 acres land,		455			
8 acres sproutland,		680			
Jope, Frederick T., Nehoiden st.	2				
Journeay, Fitz R., Crawford st.	2				
Journeay, Margaret S., Crawford st.				500	7 25
Kasielin, Thomas, Highland av.	2				
Kashorion, Saco, Highland av.	2				
Kaupp, Christina, Highland av.			36 22		
house,		2,100			
7,585 feet land,		398			
Kaymes, George A., Garden st.	2				
Keefe, Frank, 250 Central av.	2				
Kehoe, Harry, Central av.	2				

NAMES.	Tax on Polls.	Value of Real Estate.	Tax on Real Estate.	Value of Per. Estate.	Tax on Per. Estate.
Keith, Haliburton M., 18 Pickering st.	2			10	15
Keith, Luke W., Pickering st.	2		54 61	520	7 54
house, Warren st.,		2,600			
stable,		200			
13,122 feet land,		525			
lot 11, Ayer land, 22,058 ft.,		441			
Keith. Mabel S., Webster st.			25 96		
house,		1,500			
14,550 feet land,		290			
Keith, Silas T., Webster st.	2				
Kelly, Elmer E., Garden st.	2				
Kelly, George B., Garden st.	2			20	29
Kelly, Patrick, Highland av.	2				
Kelsey, Frederick, North Hill	2				
Kenefick, Richard, Highland av.	2				
Kennedy, George, Hunnewell st	2				
Kennedy, George L., Hunnewell st.	2			10	15
Kennedy, John, 123 Highland av	2				
Kennedy, William, Highland av.	2			20	29
Kent, James W., Highland st.	2			25	36
Kezta, Felix, 3 Highland st.	2				
Kilroy, Mary, Beech st.	2				
(exempt),					
house, etc.,		200			
4,000 feet land,		280			
Kincaid, Henry, 56 Chestnut st.	2			10	15
Kingsbury, Albert D., 291 Great Plain av.	2		33 93	1,030	14 94
house, Chestnut st.,		1,500			
stable,		500			
27,225 feet land,		340			
Kingsbury, Annie O., Isabel S., and M. Frances, Webster st.			189 61	505 00	7 32
house,		2,000			
barn,		500			
carriage house, etc.,		450			
31 1-2 acres land,		6,300			
8 acres woodland, Bancroft, Bird's hill,		400			
10 acres woodland, Pondfield,		500			
15 3-4 acres woodland, Pondfield,		394			
16 1-4 acres woodland, Bancroft, Bird's hill,		813			
18 acres woodland, High Rock,		540			
10 acres woodland, Ward,		200			
32 acres woodland, Bancroft,		480			
10 acres woodland, Thompson,		200			
15 acres woodland, Brackett,		300			
Kingsbury, Augustus D., High Rock st.	2				
Kingsbury, George L., neirs of, Rosemary st.			26 10		

NAMES.	Tax on Polls.	Value of Real Estate.	Tax on Real Estate.	Value of Per. Estate.	Tax on Per. Estate.
house,		800			
barn,		150			
6 1-2 acres land,		650			
4 acres tillage,		200			
Kingsbury, George Lyman, Webster st.	2		84 77	160	2 32
house,		3,500			
stable,		900			
144,577 feet land,		1,446			
Kingsbury, Harry A., Gage st	2				
Kingsbury, Isaac M., Rosemary st.	2		55 83	125	1 81
house,		2,000			
stable, etc.,		750			
2 acres land,		1,100			
Kingsbury, Isabel S., Webster st.			4 71		
13,000 feet land,		325			
Kingsbury, John, Webster st.	2		78 16	150	2 18
house,		1,800			
barn, shop, etc.,		650			
4 1-2 acres land,		2,940			
Kingsbury, Julia E., 291 Great Plain av.			376 81		
house,		4,500			
stable, etc.,		925			
20,892 feet land,		1,462			
Kingsbury Block,		13,000			
block, Keith place,		1,500			
16,500 feet land,		4,600			
Kingsbury, Louisa H., Webster st.			75 23		
house,		2,100			
stable and sheds,		500			
2 acres land.		800			
lots 16, 17, 26, and 29, Ayer land, 89,391 ft.		1,788			
Kingsbury, Luther, 256 Central av.	2		15 95		
house,		500			
barn,		100			
6 acres land,		500			
Kingsbury, Mary E., Gage st.			31 90		
house,		1,800			
20,000 feet land,		400			
Kingsbury, Mary J., Greendale av.			32 26	150	2 18
house,		600			
stable,		500			
stable, etc.,		175			
3-4 acres land,		100			
3 acres tillage,		225			
1 acre tillage,		100			
7 acres tillage,		525			
Klauer, Andreas, Greendale av.	2		45 39	780	11 31
house,		1,100			
barn, etc.,		1,250			

NAMES.	Tax on Polls.	Value of Real Estate.	Tax on Real Estate.	Value of Per. Estate.	Tax on Per. Estate.
13 acres land,		780			
Klauer, Elizabeth, Greendale av.			17 55		
11 acres tillage,		1,210			
Klauer, Paul B., Greendale av.	2			275	3 99
Knoph, Catharine R., Central av.			22 32		
house,		800			
barn,		175			
5 acres, 21 rods land,		564			
Knoph, Jacob A., Central av.	2			65	94
Knowles, George H., 250 Central av.	2				
Koldenborg, Matthias L., Oak st.	2				
Korsorafia, Varton, Highland av.	2				
Krautler, Peter T., Chestnut st.	2				
Ladd John L., 181 Great Plain av.	2				
Ladd, Levi, 181 Great Plain av.	2		556 00	870	12 62
house,		3,000			
stable and poultry house,		1,000			
2 family house, Maning st.,		1,000			
17 acres land,		3,995			
house, Ames,		600			
lots 75 and 76 Oakland Heights. 32,578 feet land,		1,629			
barn,		200			
lot 10, Oakland Heights, 13,630 feet land,		545			
Oakland heights, Webster st.:					
lot 1, 15,776 ft.,		631			
lot 2, 10,838 ft.,		380			
lot 3, 10,853 ft.,		380			
lot 4, 12,282 ft.,		491			
lot 5, 12,282 ft.,		491			
lot 6, 13,628 ft.,		545			
lot 7, 13,478 ft.,		539			
lot 8, 13,315 ft.,		533			
Great Plain av.:					
lot 9, 17,751 ft.,		799			
lot 11, 15,568 ft.,		778			
Fair Oaks Park:					
lot 12, 13,560 ft.,		542			
lot 14, 13,719 ft.,		549			
lot 16, 12,482 ft.,		499			
lot 17, 11,852 ft.,		474			
lot 18, 11,877 ft.,		475			
Harris av.:					
lot 19 (south side), 1,319.4 ft.,		79			
lot 20, 14,738 ft.,		590			
lot 21, 13,432 ft.,		604			
lot 22, 12,267 ft.,		613			
lot 23, 11,992 ft.,		600			
lot 24, 13,420 ft.,		604			
Fair Oaks Park:					
lot 25, 13,011 ft.,		586			

NAMES.	Tax on Polls.	Value of Real Estate.	Tax on Real Estate.	Value of Per. Estate.	Tax on Per. Estate.
lot 26, 12,102 ft.,		545			
lot 27, 12,025 ft.,		481			
lot 28, 11,947 ft.,		478			
lot 31, 12,992 ft.,		585			
lot 32, 13,771 ft.,		689			
Great Plain av.:					
lot 33, 14,833 ft.,		742			
lot 34, 11,910 ft.,		596			
lot 36, 13,356 ft..		801			
Warren st.:					
lot 38, 13,292 ft.,		598			
lot 39, 13,015 ft.,		521			
May st.:					
lot 43, 14,247 ft.,		641			
lot 44, 8,793 ft.,		352			
Warren st.:					
lot 45, 12,812 ft.,		512			
lot 46, 12,808 ft.,		512			
lot 47, 12,804 ft.,		512			
lot 48, 14,242 ft.,		641			
lot 49, 15,548 ft.,		700			
lot 51, 12,238 ft.,		490			
Appleton Park:					
lot 55, 12,347 ft.,		370			
lot 56, 14,922 ft.,		448			
lot 57, 13,316 ft.,		399			
lot 58, 12,135 ft.,		364			
lot 59, 12,079 ft ,		363			
lot 60, 12,025 ft.,		361			
lot 61, 8,770 ft.,		351			
lot 64, 12,802 ft..		448			
lot 69, 3,791 ft.,		85			
lot 70, 11,872 ft.,		356			
lot 73, 10,891 ft.,		327			
lot 74, 10,866 ft.,		326			
Ladd, Samuel A., 181 Great Plain av.	2				
Lamson, Horace D., Webster st.	2			135	1 96
Lane, Charles H., Brookside road	2		12 76	20	29
house,		500			
barn, etc.,		100			
3 1-2 acres land,		280			
Lane, Michael, Highland av.	2				
Langdale, Louis, Dale st.	2			20	29
Langdale, Louisa, Dale st.			111 65		
house,		1,200			
shop, etc.,		300			
14,520 feet land,		300			
house, double, Hunnewell st.,		2,000			
house, double, Hunnewell st.,		2,150			
store building,		500			
25,273 feet land,		1,250			
Larkin, Walter B., Great Plain av.	2				

NAMES.	Tax on Polls.	Value of Real Estate.	Tax on Real Estate.	Value of Per Estate.	Tax on Per. Estate.
Latham, Frederick, Webster st.	2		48 44	200	2 90
house and shop,		2,500			
shed,		200			
18,324 feet land,		641			
Lawrence, Edwin V., Grant st.	2				
Lawton, Charles, South st.	2		61 63		
17 acres. 3,566 feet land,		4,250			
Leach, John E., Great Plain av.	2				
Leach, Patrick, Noyes st.	2		7 25	190	2 76
2 acres land, Great Plain av.,		500			
Leary, Dennis, Reservoir st.	2		23 03	210	3 05
house,		850			
barn,		50			
2 3-4 acres land,		688			
Leavy, Mary, and heirs of John Dickinson, Charles River st.			29 58		
house,		1,200			
barn,		300			
6 acres land,		540			
Leavy, Patrick, Charles River st.	2			45	65
Lee, Sarah, Highland av.			69 77		
house,		2,400			
34,460 feet land,		2,412			
Lee, William, 13 Greendale av.	2		33 35		
house,		1,400			
shed, shop, etc.,		350			
5-8 acres land,		550			
Lee, William G., 13 Greendale av.	2			10	15
Lent, Zenas, Rosemary st.	2				
Lentell, Benjamin, Forest st.	2			230	3 34
Lentell, Frank R., Forest st.	2			10	15
Leonard, Thomas J., Great Plain av.	2		21 75	10	15
house,		1,000			
2 acres land,		500			
Lepray, Augustus, Central av.	2				
deLesdernier, Emma M., 4 Kingsbury st.			23 93		
house,		1,500			
6,000 feet land,		150			
deLesdernier, Frederick M., Pickering st.	2				
deLesdernier, Gustavus F., 4 Kingsbury st.	2				
deLesdernier, Louis F., Pickering st.	2				
Lester, Etta L. G., Hillside av.			32 86		
house,		2,000			
11,825 feet land,		266			
Lester, James B., Hillside av.	2		120 68	15	22
house, double, Lester st.,		2,800			
28,324 feet land,		567			
house, Hunnewell st.,		600			
house, Hunnewell st.,		400			

NAMES.	Tax on Polls.	Value of Real Estate.	Tax on Real Estate.	Value of Per. Estate.	Tax on Per. Estate.
21,780 feet land,		435			
house, Hunnewell st.,		1,100			
11,238 feet land,		337			
house, Central av.,		1,200			
house, Central av.,		300			
3-4 acres land,		300			
14,190 feet land, Avery st.,		284			
Lester, Thomas, Hunnewell st.	2		57 01	210	3 05
house,		1,300			
barn, etc.,		250			
shop,		350			
7 acres, 15,226 feet land,		2,017			
1-2 acre Rosemary meadow,		15			
Lewis, Charles A., Grant st.	2			10	16
Lewis, Oscar W., Crawford st.	2		10 51	55	80
house,		500			
barn,		125			
4,000 feet land,		100			
Lewis, Samuel L., Hillside av.	2			10	15
Lewett, Alfred, Hunnewell st.	2		24 08	20	29
house,		1,400			
10,450 feet land,		261			
Light, Francis S., 87 Hunnewell st.	2				
Light, Mary L., 87 Hunnewell st.			10 09		
house,		500			
9,818 feet land,		196			
Light, William J , Highland av.	2			10	15
Lingo, Nelson, Great Plain av.	2				
Littlehale, Arthur J., 45 Hunnewell st.	2				
Livingston, David H., South st.	2			175	2 54
Livingston, David M., South st.	2				
Locke, Clifford M., Linden st.	2		22 24	10	15
house, Oak st.,		1,200			
8,343 feet land,		334			
Locke, Elizabeth H., Linden st.			146 51		
house,		2,200			
stable,		400			
house,		2,200			
32,670 feet land,		1,634			
house, double,		3,000			
20,600 feet land,		670			
Locke, Henry S., Linden st.	2		67 29		
office building and stable,		2 ,000			
lumber shed,		1,000			
5,000 feet land,		625			
11,290 feet land,		1,016			
Locke, Henry S. & Son, Chestnut st.				5,000	72 59
Loker, Harold W., Highland av.	2				
Loomis, John J., 25 Webster st.	2				
Lord, Charles A., Garden st.	2		49 66	600	8 70
house,		1,700			
stable,		200			

NAMES.	Tax on Polls.	Value of Real Estate.	Tax on Real Estate.	Value of Per Estate.	Tax on Per. Estate.
21,780 feet land,		1,525			
Lord, Charles T., Kingsbury st.	2				
Lord, Hattie E., Garden st.			44 76		
house,		2,700			
5,535 feet land,		387			
Lorraine, Charlotte, Great Plain av.			16 31		
house,		600			
stable,		150			
1 acre, 22,275 feet land,		375			
Lorraine, Duncan F., Great Plain av.	2			20	29
Low, Charles A., 10 High st.	2		18 13		
house,		900			
stable,		100			
7,068 feet land,		250			
Low, Clara, West st.			8 66		
lot 34, Parker land, 10,857 ft.,		597			
Low, Edwin P., Hunnewell st.	2				
Low, Frances J., Hunnewell st.			26 10		
house,		1,200			
stable,		200			
8,000 feet land,		400			
Low, Franklin, West st.	2		30 89	75	1 09
house,		1,200			
stable,		300			
11,450 feet land,		630			
Low, Helen M., heirs of High st.			98 60		
house,		2,500			
stable,		500			
shop, etc.,		600			
cottage,		500			
9 acres land,		2,700			
Low, Julia A., High st.			8 79		
lot 43, Bowen, 20,202 ft.,		606			
Low, Samuel G., heirs of, High st.			249 56	35	51
house,		2,500			
stable, etc.,		600			
10 5-6 acres land,		3,250			
store and tenements, West st.,		7,000			
14,250 feet land,		1,307			
house, double, West st.,		1,700			
stable,		250			
8,629 feet land,		604			
Lung, Yout, Greendale av.	2			120	1 74
Lynas, Isaac, Chestnut st.	2				
Lynch, Michael, Charles River st.	2				
Lynes, Alexander, Highland av.	2				
Lynes, Alexander, Jr., Highland av.	2				
Lynes, Mary J., Webster st.			27 09		
house,		1,000			
stable,		100			
38,370 feet land,		767			
Lyng, James F., 20 Hunnewell st.	2				

NAMES.	Tax on Polls.	Value of Real Estate.	Tax on Real Estate.	Value of Per. Estate.	Tax on Per. Estate.
Lyons, Mary A., Hunnewell st.			10 73		
($500 exempt),					
house,		750			
32,670 feet land,		490			
Macgowan, Joseph J., Central av.	2		53 65	180	2 61
house,		2,000			
barn, etc.,		100			
20 acres land,		1,600			
MacKenzie, Norman, Oak st.	2		25 16		
house,		1,400			
8,373 feet land,		335			
Mackintosh, Herbert B.,					
430 Great Plain av.	2			10	15
Mackintosh, James,					
430 Great Plain av.	2		265 22	1,845	26 75
house,		3,300			
barn, etc.,		900			
barn,		400			
cottage,		600			
house, E. W. M.,		500			
shop and shed,		250			
11 acres tillage,		1,540			
6 acres, Fuller,		360			
3 acres meadow,		90			
18 acres tillage, E. W. M.,		2,250			
barn, Burrill,		300			
28 acres tillage, Burrill,		2,520			
23 acres woodland and pasture,		1,265			
house, Forest st.,		1,300			
stable,		200			
3 acres land,		300			
75 1-4 acres woodland and swamp		1,355			
11 acres woodland, Fisher,		275			
12 acres woodland, Bowers,		216			
19 acres woodland, Brackett,		190			
lot 2, Kelly, Sherman st., 8.160 ft.,		82			
lot 9, Kelly, Sherman st., 9.810 ft.,		98			
Mackintosh, Mary E.,					
430 Great Plain av.			14 59		
lot 16, Kimball, Gage st., 13,251 ft.,		497			
lot 17, Kimball, Gage st., 13,561 ft.,		509			
Mackintosh, Wendell P.,					
430 Great Plain av.	2		46 21	175	2 54
house, Central av.,		1,800			
1 1-2 acres land,		450			
24,987 feet land, Maple st.,		937			
Maddocks, Albert, Pine Grove st.	2				
Maher, Thomas, 82 West st.	2				
Maker, Thomas, Broad Meadow road	2				
Mallett, Mary, Central av.			46 04		
house,		1,200			
stable,		400			

NAMES.		Tax on Polls.	Value of Real Estate.	Tax on Real Estate.	Value of Per Estate.	Tax on Per. Estate.
1 1-4 acres land,			1,575			
Mallett, Stephen,	Central av.	2				
Maloney, James,	Carter st.	2		10 88	55	80
house,			400			
stable, etc.,			225			
1-2 acre land,			125			
Maloney, Joseph,	Carter st.	2				
Maloney, Timothy T.,	20 May st.	2		37 70	10	15
2 family house, Walnut st.,			2,500			
4,040 feet land,			100			
Mann, Daniel F.,	Grant st.	2				
Mann, Mary W., heirs of,	Grant st.			75 11		
house,			2,800			
stable, etc.,			660			
lot 55, Nehoiden Land Co., 14,173 feet,			709			
lot 54, Nehoiden Land Co., 11,518 feet,			461			
lot 11 and part of lot 12, Prospect Hill, 12,215 ft.,			550			
Mannix, Michael,	Maple st.	2		42 14		
house, etc.,			1,025			
21,780 feet land,			381			
lots 51 and 52, Nehoiden Land Co., 30,000 ft.,			1,500			
Mansfield, Henry T.,	9 Highland av.	2			250	3 63
Mansfield, Marcia T.,	9 Highland av.			75 30		
house,			3,000			
stable,			600			
22,750 feet land,			1,593			
Manson, Frederick,	180 Highland av.	2				
Marriott, Fred H.,	157 Central av.	2			100	1 45
Marriott, Harriet,	157 Central av.			43 21		
house,			650			
41,500 feet land,			415			
house,			1,000			
shop,			500			
41,500 feet land,			415			
Marriott, William A.,	157 Central av.	2			10	15
Marsh, Charles A.,	330 Great Plain av.	2				
Marsh, Clara J.,	330 Great Plain av.			73 79		
house,			2,000			
stable,			300			
poultry house and shop,			250			
138,917 feet land,			1,389			
9 7-8 acres land,			1,150			
Martin, George D.,	Parish st.	2			20	29
Martin, Ralph G.,	Highland av.	2			20	29
Martin, Staaton,	Parish st.	2			20	26
Marx, Delano,	Highland av.	2				
Mathey, Armand J.,	Warren st.	2			100	1 45

NAMES.	Tax on Polls.	Value of Real Estate.	Tax on Real Estate.	Value of Per. Estate.	Tax on Per. Estate.
house,		2 800			
12,112 feet land,		606			
Matthes, William P., South st.	2				
Matthews, Robert J., Webster st.	2				
Mattocks, Clifford J., 430 Great Plain av.	2				
May, Benjamin D., Great Plain av.	2				
May, Henry F., Great Plain av.	2		493 41		
house, etc.,		1,825			
1 3-4 acres land,		744			
house, Webster st.,		2,600			
barn, etc.,		500			
10 1-2 acres land,		4,200			
coal sheds and office,		1,500			
stable,		700			
108,800 feet land,		3,264			
May Building,		14,000			
10,000 feet land,		3,500			
lot 16, Dewing, Warren st., 24,680 feet,		1,357			
lot 11, Bowen, 21,909 ft.,		438			
Mayo, Ellen E., heirs of, Webster st.			150 52		
house,		4,500			
22,410 feet land,		1,120			
house, Maple st.,		2,500			
stable,		500			
14,832 feet land,		556			
21,780 feet land, Dedham av.,		980			
2 1-4 acres land, Dedham av.,		225			
Maynard, Chester E., Chestnut st.	2				
McAskell, Angus, Webster st.	2			10	15
McAdam, Francis, 14 Reservoir st.	2				
McAdams, John J., Chestnut st.	2				
McCarthy, Elizabeth, Chestnut st.			23 79		
house,		1,300			
12,400 feet land,		341			
McCormack, Charles J., Chestnut st.	2				
McCormack, Ella, Chestnut st.				200	2 90
McCullough, Thomas, Central av.	2		36 21	45	65
house,		1,500			
house,		350			
stable,		50			
3 41-100 acres land,		597			
McDonald, Frederick R., 1 Reservoir st.	2				
McDonald, Margaret F., 1 Reservoir st.			30 06		
house,		1,400			
stable,		200			
18,390 feet land,		473			
McDonald, Stephen J., Highland av.	2				
McDonald, William J., 1 Reservoir st.	2				

NAMES.	Tax on Polls.	Value of Real Estate.	Tax on Real Estate.	Value of Per Estate.	Tax on Per. Estate.
McDowell, James F., Station st.	2				
McDowell, John, Chestnut st.	2			45	65
McGinty, James, Great Plain av.	2				
McGlenchy, Charles E., Mellen st.	2				
McIntosh, Agnes S.,					
394 Great Plain av.			76 78		
house,		2,500			
barn, etc.,		775			
new barn,		175			
20 1-2 acres land,		1,845			
McIntosh, Carleton, Great Plain av.	2				
McIntosh, Charles, heirs of,			26 10		
12 acres land, Marked Tree rd.,		1,800			
McIntosh, Charles, heirs of, and McIntosh, Curtis, heirs of,			23 49		
13 acres woodland,		520			
11 acres woodland, Oak Hill,		1,100			
McIntosh, Charles O., Great Plain av.	2			10	15
McIntosh, Curtis, heirs of,					
Great Plain av.			243 22		
house,		4,500			
barn and shed,		1,850			
old barn,		400			
squash house,		400			
house, Mills,		500			
36 1-4 acres land,		4,531			
16 acres tillage,		800			
house, Central av.,		800			
24 acres land,		3,000			
McIntosh, Duncan G.,					
430 Great Plain av.	2				
McIntosh, Frank A, Great Plain av.	2				
McIntosh, F. Elizabeth,					
Great Plain av.			49 89		
house,		2,600			
11,390 feet land,		541			
1 1-2 acres land,		300			
McIntosh, George C., Great Plain av.	2		65 37	975	14 14
house,		600			
barn and ice house,		700			
ice houses,		1,000			
1 3-4 acres land,		570			
2 3-4 acres tillage,		688			
6 acres tillage,		750			
16 2-3 acres pine swamp,		200			
McIntosh, Mary C., Great Plain av.			12 18		
1 4-5 acres land, Ridge Hill,		90			
5 acres land, Great Plain av.,		750			
McIntosh, Mary C., Trustee under will of Curtis,				700	10 15
McIntosh, Theodore, 394 Great Plain av.,	2			1,380	20 01

NAMES.	Tax on Polls.	Value of Real Estate.	Tax on Real Estate.	Value of Per. Estate.	Tax on Per. Estate.
McIntosh, William C., Garden st.	2		17 14	750	10 83
house off Great Plain av.,		300			
8 acres land,		400			
24 1-8 acres meadow,		482			
McIntyre, William H., 9 Carter st.	2		43 14	135	1 96
house,		600			
stable,		300			
88,125 feet land,		440			
house, double,		1,500			94
27,000 feet land,		135			
McKay, Alexander, 175 Webster st.	2				
McKelvie, Andrew, Hunnewell st.	2				
McKelvie, Esther, Hunnewell st.			6 53		
1 acre land Rosemary Hill st.,		450			
McLachlin, Duncan, West st.	2				
McLeod, Edward, Webster st.	2				
McLeod, William J., Greendale av.	2				
McMath, Harry, Central av.	2				
McMath, Robert, Rosemary Hill st.	2		30 28		
house,		1,800			
shop,		100			
12,500 feet land,		188			
McNamara, Thomas, Pickering st.	2				
McNevins, Neil, Great Plain av.	2				
Measure, Alfred, Warren st.	2				
Measure, Charles, Warren st.	2			25	36
Measure, Walter, Warren st.	2				
Meehan, Ellen, Reservoir pl			6 89		
$500 exempt,					
house,		500			
stable,		100			
1 1-2 acre land.		375			
Meehan, William P., Colburn st.	2				
Meekins, Fred R., Great Plain av.	2				
Melville, Thomas G., May st.	2				
Mercer, Alfred J., 199 Webster st.	2		85 99	625	9 06
house,		3,000			
stable,		500			
121,517 feet land,		2,430			
Mercer, Alfred J., trustee, 199 Webster st.			29 36		
house,		800			
barn,		100			
3 acres land,		1,125			
Metcalf, Dwight D., 11 West st.	2			10	15
Methodist Episcopal Church,			47 98		
house, Hunnewell st.,		2,875			
9,639 feet land,					
Metzger, Theodore F., Rosemary st.	2	434	15 23		
house, etc.,		800			
24,142 feet land,		250			
Millen, Frank, 45 Pickering st.	2				

NAMES.	Tax on Polls.	Value of Real Estate.	Tax on Real Estate.	Value of Per. Estate.	Tax on Per. Estate.
Miller, Albert E., 10 Dedham av.	2		216 54	1,500	21 75
house Warren st.,		1,500			
stable,		300			
house, Morrill		2,200			
lots 73, 74 and 75 Nehoiden Land Co., 44,542 ft.,		891			
house, Warren st.,		1,525			
lot 77, 14,445 feet,		361			
house, Lincoln st.,		1,700			
stable,		350			
lot 19, 15,000 ft.,		300			
Nehoiden Land Co.:					
Lincoln st.					
lot 23, 15,000 ft.,		300			
lot 24, 15,000 ft.,		300			
lot 26, 15,000 ft.,		375			
lot 30, 15,000 ft.,		525			
lot 33, 18,041 ft.,		1,082			
Grant st.,					
lot 37, 15,000 ft.,		675			
lot 41, 15,000 ft.,		600			
Warren st.,					
lot 61, 15,000 ft.,		300			
lot 62, 15,600 ft.,		300			
lot 63, 15,000 ft.,		300			
lot 64, 15,000 ft.,		300			
lot 65, 15,000 ft.,		150			
lot 66, 15,000 ft.,		150			
lot 67, 15,000 ft.,		150			
3 acres land south side Garfield st.		300			
Miller, Albert M., Dedham av.	2			275	3 96
Miller, Isabel B., Dedham av.			71 50		
house,		3,000			
stable,		700			
12,526 feet land,		752			
lot 56, Nehoiden Land Co., 11,994 ft.,		479			
Miller, Vesta D., 10 Dedham av.			167 98		
house.		6,500			
stable,		1,000			
74,274 feet land		4,085			
Mills, Albert C., Pickering st.	2				
Mills, Arthur E., May st.	2				
Mills, Bertram, May st.	2				
Mills, Caroline G., Warren st.			61 80		
house,		2,500			
stable, etc.,		600			
23,236 feet land,		1,162			
Mills E. Fisher, heirs of, Great Plain av.			12 47		
lot 8, Kimball, 13,205 ft.,		660			
4 acres meadow,		200			

NAMES.		Tax on Polls.	Value of Real Estate.	Tax on Real Estate.	Value of Per. Estate.	Tax on Per. Estate.
Mills, Fred N.,	May st.	2				
Mills, John F.,	Warren st.	2		108 20	455	6 60
house, West st.,			1,300			
house, Hillside av.,			1,300			
14,046 feet land,			562			
house, Greendale av.,			700			
2 barns,			600			
2 acres land,			200			
house, Rosemary st.,			700			
barn,			400			
10 acres land,			1,250			
2 acres woodland, off Chestnut st.			100			
5 acres woodland, C. A. H., tax title,			350			
Mills, John K.,	May st.	2				
Mills, Laura M.,	May st.			43 02		
house,			2,400			
10,300 feet land,			567			
Mills, Lucy W.,	May st.			15 95		
11 acres land, Central av.,			1,100			
Mills, Peady R, heirs of,	Great Plain av.			57 86		
house,			2,500			
stable and shed,			700			
12,152 feet land,			790			
Minkle, Elizabeth,	186 Central av.			25 59	35	51
house,			1,000			
barn and poultry house,			125			
8 acres land,			640			
Minkle, George,	186 Central av.	2				
Mitchell, Abbie A.,	South st.,			32 26		
house,			300			
barn,			400			
sheds, etc.,			175			
30 acres land,			1,350			
Mitchell, Charles H.,	Green st.	2				
Mitchell, Eliza,	South st.			30 09		
house,			600			
house,			350			
stable,			50			
1 acre land.			350			
house,			509			
2 1-4 acre land,			225			
Mitchell, George E.,	May st.	2				
Mitchell, Harry D.,	Highland av.	2				
Mitchell, Herbert N.,	May st.	2			30	44
Mitchell, James K.,	Sachem rd.	2				
Mitchell, Jennie M.,	Highland av.			134 30		
house,			3,600			
12,484 feet land,			499			
house, Webster st.,			2,200			
barn,			600			

NAMES.		Tax on Polls.	Value of Real Estate.	Tax on Real Estate.	Value of Per. Estate.	Tax on Per. Estate.
5 acres 31 rods land,			2,363			
Mitchell, John,	South st.	2		5 58	283	4 10
house, High Rock st.,			100			
28,500 feet land,			285			
Mitchell, Persis E.,	May st.			56 70		
house,			2,500			
stable,			450			
24,000 feet land,			960			
Mitchell, Preston,	Highland av.	2			10	15
Mitchell, Robert R.,	South st.	2				
Mitchell, William,	Highland av.	2			690	10 01
Monroe, Willard B.,	Bradford st.	2		38 28	185	2 68
house,			2,500			
7,000 feet land,			140			
Montague, Patrick,	Webster st.	2		10 51	45	65
house.			400			
shop, etc.,			75			
1 acre land,			250			
Montreval, Henry,	Central av.	2				
Moore, Daniel,	Hunnewell av.	2			10	15
Moore, John F.,	Grant st.	2			300	4 35
Moore, Mary E.,	Grant st.			92 44		
house,			4,400			
stable,			700			
30,000 feet land,			1,275			
Moorhead, James,	10 High st.	2				
Morgan, Anson Winfield,	Great Plain av.	2				
Morgan, Evelyn B.,	Great Plain av.			226 14		
house,			2,500			
barn,			300			
511,830 feet land,			12,796			
Morgan, John J.,	Great Plain av.	2				
Morgan, Walter E.,	Gay st.	2				
Morrill, Arthur E.,	44 Hunnewell st.	2		5 22		
35,910 feet land,	Rosemary Hill st.		360			
Morrill, David B.,	Webster st.	2		70 80	505	7 32
house,			3,000			
barn, etc.,			150			
8 2-3 acres land,			1,733			
Morrill, Thomas F.,	Hunnewell st.	2			10	15
Morton, Eliza,	Webster st.			41 44		
house,			1,800			
barn and shed.			300			
43,333 feet land,			758			
Morton, Frederick W.,	Webster st.	2			125	1 81
Morton, Otis, heirs of.				229 71		
house, Linden st.,			2,500			
stable,			400			
13,110 feet land,			623			
block, Pickering st.,			5,000			
stable,			400			

NAMES.	Tax on Polls.	Value of Real Estate.	Tax on Real Estate.	Value of Per. Estate.	Tax on Per. Estate.
shed and shop,		125			
house,		500			
house, May st.,		1,200			
house, double, May st.,		2,400			
54,450 feet land,		2,586			
4,800 feet land, Central av.,		108			
Moseley & Co., Highland av.			77 39	6,000	87 00
factory building,		3,700			
54,580 feet land,		1,637			
Moseley, Charles B., May st.	2				
Mossley, John, May st.	2		411 10	1,000	14 50
3-family house,		5,000			
stable, etc.,		200			
lot 21, Oakland Park, 12,582 ft.,		629			
cottage,		2,500			
lot 8, 6,000 ft.,		270			
house,		3,000			
lot 15, 6,814 ft.,		305			
house,		3,000			
lot 16, 7,200 ft.,		324			
house, unfinished,		5,000			
88,830 feet land,		3,553			
Oakland Park:					
lot 1, 12,193 ft.,		510			
lot 2, 6,000 ft.,		270			
lot 3, 6,000 ft.,		270			
lot 4, 6,000 ft.,		240			
lot 5, 6,000 ft.,		240			
lot 6, 6,000 ft.,		240			
lot 7, 6,000 ft.,		240			
lot 9, 6,000 ft.,		240			
lot 10, 6,000 ft.,		240			
lot 13, 6,325 ft.,		190			
lot 14, 6,492 ft.,		162			
lot 17, 11,904 ft.,		417			
lot 18, 12,180 ft.,		548			
lot 19, 12,886 ft.,		580			
4,360 feet land, Highland av.,		184			
Moseley, Lorania C., Oak st.,			29 73		
house, Grant st.,		1,600			
15,000 feet land,		450			
Moseley, N. Maria, May st.			16 52		
14,240 feet land, Great Plain av.		1,139			
Moseley, William, Oak st.	2		67 51	250	3 63
house, double,		2,500			
shop,		250			
23,639 feet land,		768			
37,947 feet land, n. side st.,		1,138			
Moseley, William C., Oakland av.	2				
Moseley, William G., Oakland av.	2		52 20	20	29
house,		3,300			
6,000 feet land,		300			

NAMES.	Tax on Polls.	Value of Real Estate.	Tax on Real Estate.	Value of Per. Estate.	Tax on Per. Estate.
Mulcahey, James, Reservoir st.	2		17 59		
house,		800			
13,766 feet land,		413			
Mullen John H., Webster st.	2				
Munroe, Frank P., Greendale av.	2				
Munson, M. Virginia, heirs of, 310 Great Plain av.			69 17		
house,		3,000			
stable,		300			
32,670 feet land,		1,470			
Munson, Myron A. 310 Great Plain av.	2				
Munson, Norman C., Warren st	2				
Murphy, Catharine and Richard B. Daly, off Carter st.			10 51		
barn,		200			
7 acres land,		525			
Murphy, Daniel D., Brookside rd.	2		1 09	138	2 00
1 1-2 acre, Rosemary meadow,		75			
Murphy, Daniel J., off Carter st.	2		34 70	20	29
house,		2,200			
19,250 feet land,		193			
Murphy, Daniel J. Jr., off Carter st.	2				
Murphy, Dennis, Pleasant st.	2				
Murphy, Jeremiah, Reservoir st.	2		19 43		
house,		600			
barn,		200			
4 1-2 acres land,		540			
Murphy, Mary, Brookside rd.			18 85		
house,		500			
barn, etc.,		200			
11 1-4 acres land,		600			
Murphy, Timothy, Reservoir st.	2				
Murphy, Timothy, Highland av.	2				
Myers, Walter E., Greendale av.	2			10	15
Neagle, Patrick, heirs of, Central av.	2		34 34		
house,		450			
49,000 feet land,		980			
6 1-4 acres land, Pettee,		938			
Needham Cycle Club, off Dedham av.			18 85		
clubhouse,		1,100			
4,200 feet land,		200			
Needham, Town of, (Tax Titles,)			40 89		
estate of Crockett, Charles E., Dorchester,					
lot 1, block D, sec. 2, River Park, 4,000 ft.,		100			
estate of Millen, Margaret E.,					
house, Pickering st.,		2,000			
10,750 feet land.		323			
estate of Russell, John H., Boston,					
lot 111 Nehoiden Park, 4,000 ft.,		50			
lot 131, Nehoiden Park, 4,000 ft.,		50			

NAMES.	Tax on Polls.	Value of Real Estate.	Tax on Real Estate.	Value of Per. Estate.	Tax on Per. Estate
estate of Smith, Lizzie J., Everett,					
lot 244 Tremont Park, 5,360 ft.,		107			
estate of Temple, Felkner L., Boston,					
lot 83, Nehoiden Park, 4,000 ft.,		120			
estate of Tripp, Alexander A., New Bedford,					
lot 3, block G, sec. 1, River Park, 4,171 ft.,		70			
Nevins, William H., West st.	2				
Newbury, Elizabeth, Great Plain av.			15 78		
house,		600			
barn and sheds,		225			
1 1-2 acres land,		263			
Newbury, John, Great Plain av.	2		71 05	1,020	14 79
2 houses,		750			
barn,		500			
carriage house, etc.,		300			
16 3-4 acres land,		3,350			
Newcomb, Joseph H., Highland av.	2			20	29
Newell, Denzel M., 17 Brookside rd.	2			50	73
Newell, Sarah J., 17 Brookside rd.			17 23		
house,		700			
barn and sheds,		200			
2 1-2 acres land.		250			
1 1-4 acres Rosemary Meadow,		38			
Nichols, Budd W., 42 Charles River st.	2				
Nichols, Clyde, Central av.	2				
Nichols, John, 42 Charles River st	2				
Nickerson, Fred, Manning st.	2				
Nickerson, Joseph M., Highland av.	2		74 36	200	2 90
house,		3,000			
stable,		500			
21,700 feet land,		1,628			
Noke, John Henry, 23 Greendale av.	2			15	22
Noke, William G., 23 Greendale av.	2			15	22
Noyes, George H., Rosemary st.	2				
Nye, Mary L., Marked Tree rd.			32 77		
house,		1,500			
poultry house,		100			
4 acres land,		660			
Nye, Selina R., Marked Tree rd.			23 93		
house, unf.,		1,300			
2 acres land,		350			
Nye, William B., Marked Tree rd.	2				
O'Brien, Edward, 33 Central av.	2				
O'Brien, Lonnie, Webster st.	2				
O'Brien, Patrick, 35 Central av.	2				
O'Hare, Eugene, Hunnewell st.	2				
O'Grady, Michael, Sherman st.	2	7 08			
house,			300		
barn,			50		

NAMES.	Tax on Polls.	Value of Real Estate.	Tax on Real Estate.	Value of Per. Estate.	Tax on Per. Estate.
13,806 feet land,		138			
O'Grady, Michael Jr., Sherman st.	2				
O'Keefe, David, Chestnut st.	2				
O'Keefe, Ellen, heirs of, Chestnut st.			17 40		
house, unf.,		800			
2 acres land,		400			
O'Leary, Ellen A., Colburn st.			22 48		
house,		800			
barn,		150			
2 acres land,		600			
O'Leary, Francis W., Great Plain av.	2				
O'Leary, John, off Great Plain av.	2				
O'Leary, Rupert D. G., Central av.	2			55	80
Olson, Carl, Central av.	2			255	3 70
Olson, Naomi, Central av.			45 04		
house,		1,400			
barn,		300			
18 3-4 acres land,		1,406			
O'Neal, William, Chestnut st.	2				
O'Neil, Patrick F., Great Plain av.	2				
Onion, Asa M., Neholden st.	2				
Orr, Evelina, heirs of, Great Plain av.			33 35		
house,		1,000			
13 acres land,		1,300			
Orr, Thomas, Great Plain av.	2		8 27		
19 acres land, Central av.,		570			
Overton, John, Greendale av.	2				
Page, Josephine C. A., Warren st.			41 48		
house,		1,800			
stable, etc.,		250			
16,224 feet land,		811			
Palmer, George B., Hunnewell st.	2				
Palmer, Walter F., Mills rd.	2				
Palmer, William T., Greendale av.	2			15	22
Parker, Alfred, 16 Marked Tree rd.	2		50 33	995	14 43
house, Maple st.		1,500			
house, Maple st.,		1,200			
27,536 feet land,		344			
17,067 feet land, Marked Tree rd.		427			
Parker, Annie S., Maple st.			19 52		
house,		1,200			
9,715 feet land,		146			
Parker George, Charles River st.	2				
Parker, John C., Rosemary Hill st.,	2			8	12
Parker, Joseph, Charles River st.	1				
Parker, Martha, Rosemary Hill st.			10 88		
house, unf.,		250			
poultry house,		50			
1 acre land,		450			
Parker, Mary R., 16 Marked Tree rd.			48 21		
house,		2,300			
shop and shed,		650			

NAMES.		Tax on Polls.	Value of Real Estate.	Tax on Real Estate.	Value of Per. Estate.	Tax on Per. Estate.
14,950 feet land,			375			
Parker, Thaddeus W.,	33 Maple st.	2				
Parker, Warren,	off Maple st.	2				
Parks, William A.,	29 Central av.	2		23 20	210	3 05
house,			700			
barn, etc.,			200			
7 acres land,			700			
Parrott, Louis H.,	Bradford st.	2				
Parry, Albert E.,	Webster st.	2			10	15
Partridge, Clark B.,	Garden st.	2				
Pator, Alexander,	Grove st.	2				
Patrick, James H.,	Parish st.	2		14 94		
house, etc.,			825			
21,865 feet land,			109			
lot 3, Bowmar, 19,225 ft.,			96			
Patten, Charles C.,	Fair Oaks Park.	2				
Patten, Florence L.,	Fair Oaks Park.			65 21		
house,			4,000			
12,417 feet land,			497			
Patten, Jane,	Oak st.			25 65		
house,			1,500			
7,725 feet land,			269			
Payne, William C.,	Highland ave.	2				
Peabody, Elizabeth,	Great Plain av.			14 67		
3-4 acres land,			1,012			
Peabody, T. Frederick,	Great Plain av.	2		80 37	250	3 63
house,			3,600			
stable,			500			
20,610 feet land,			1,443			
Pease, Charles W.,	Highland av.	2			15	22
Peck, Annie A.,	15 Central av.			18 49		
house,			600			
1-2 acre land,			675			
Peck, Matthias T.,	15 Central av.	2				
Peck, William W.	Dedham av.	2			15	22
Pember, Frederick,	Gage st.	2				
Pember, Walter P. R.,	Gage st.	2				
Perron, Joseph M.,	Huunewell st.	2			25	36
Peterson, Francis,	off May st.	2				
Peterson, James,	162 Webster st.	2				
Peterson, Nels,	Charles River st.	2				
Pettes, Charles,	Highland st.	2				
Phillips, John T.,	9 Reservoir st.	2				
Pick, Andrew,	South st.	2				
Pickering, Jane, heirs of,	Great Plain av.			85 80		
house,			2,250			
stable, etc.,			200			
32,679 feet land,			817			
20,000 feet land,			400			
5 acres, 40.096 feet land,			2.000			
8,170 feet land,	Curve st.,		250			

NAMES.	Tax on Polls.	Value of Real Estate.	Tax on Real Estate.	Value of Per. Estate.	Tax on Per. Estate.
Pickett, T. F., 10 Walnut st.	2			10	15
Picking, Arthur F., Greendale av.	2			15	22
Pickrire, Andrew, Central av.	2				
Pidgeon, George, West st.	2			5	07
Pidgeon, George Jr., 54 Wrst st.	2			10	15
Pidgeon, James R., 76 Hunnewell st.	2		27 06		
house,		800			
108,750 feet land,		816			
12 1-2 acres woodland, Central av.		250			
Pidgeon, Jane, West st.			20 55		
house,		1,000			
stable, etc.,		150			
1 1-3 acres land,		267			
Pierce, Charlie S., 42 Charles River st.	2		86 28	173	2 51
house,		1,800			
barn, etc.,		1,000			
poultry house,		75			
23 1-4 acres tillage,		2,325			
15 acres pasture,		525			
9 acres woodland,		225			
Pierce, George H., South st.	2				
Pierce, George Horace, Central av.	2		11 60	120	1 74
shed, etc.,		50			
18 3-4 acres land,		750			
Pierce, James M., Charles River st.	2				
Pierce, Maria,			8 70		
5 acres land, Noyes st.,		600			
Pierce, Martha, Charles River st.			32 26		
house,		2,000			
1-2 acre land,		225			
Pitts, John F., Maple st.	2				
Poggi, Frances, 15 Oak st.			45 08		
house,		1,600			
s.able,		300			
34,546 ft. land,		1,209			
Poggi, George W., 15 Oak st.	2				
Poggi, John, 15 Oak st.	2				
Poggi, Victoria A., 15 Oak st.	2		2 90		
1 acre woodland, Fisher st.,		200			
Pond, Edmund G., Chestnut st.	2		189 63	2,935	42 56
lumber sheds,		600			
2 family house,		4,000			
70,226 ft. land,		5,618			
house, Great Plain av.,		1,100			
barn,		200			
6 1-2 acres land,		1,560			
Pond, George M., Chestnut st.	2				
Pond, Hannah E., Chestnut st.			291 45		
house,		7,000			
barn, etc.,		3,000			
house, South st.,		900			
outbuildings,		200			

NAMES.	Tax on Polls.	Value of Real Estate.	Tax on Real Estate.	Value of Per. Estate.	Tax on Per. Estate
60 acres land,		9,000			
Poole, A. Allan Paul, Maple st.	2			30	44
Pope, Arthur W., Grove st.	2		64 60	5,710	82 80
store building, Great Plain av.,		1,200			
11,300 ft land,		2,260			
10 acres woodland, lot 4,		100			
10 acres woodland, lot 5,		125			
21 acres woodland, lot 6,		425			
12 acres woodland, lot 7,		120			
1-2 acre woodland, lot 8,		25			
8 acres woodland, C. S. P.,		200			
Pcpe, Lilla W., Grove st.			465 54		
house,		20,000			
stable,		7,000			
chapel building,		200			
327,084 ft. land,		4,906			
Porter, Catherine, Hunnewell st.			15 95		
house,		850			
1 acre land,		250			
Potter, A. C., Webster st	2				
Power, Francis J., 1 Union st.	2		24 65		
house,		1,500			
4,240 ft. land,		200			
Prackenis, Joseph, Broad Meadow rd.	2		33 71	255	3 70
house,		800			
barn,		100			
8 acres land,		1,000			
8 1-2 aeres land,		425			
Pratt, Mary C., Warren st.			35 32		
house, etc.,		1,625			
16,224 ft. land,		811			
Prescannis, Michael C., Grendale av.	2			20	29
Prescott, Frank T., Pine st.	2				
Price, Esther, Pickering st.			29 61		
house,		1,600			
11,052 ft. land,		442			
Price, Montriville, Charles River st.	2				
Price, William G., Pickering st.	2				
Prime, George W., 211 South st.	2				
Prime, Ira, 211 South st.	2				
Probert, Elizabeth, 51 Hunnewell st.			16 10		
house, off Rosemary st.,		850			
25,957 fr land,		260			
Probert, Frank T., 51 Hunnewell st.	2		3 26		
7,514 ft. land, off Highland av.		225			
Probert, William A., 227 Highland av.	2				
Putnam, Hattie E., Great Plain ave.			47 85	20	29
house,		1,700			
2 barns,		400			
4 1-4 acres land,		1,200			
Queen, Walter, Hunnewell st	2				
Quinlan, Ellen, 82 West st.			93 42		

NAMES.		Tax on Polls.	Value of Real Estate.	Tax on Real Estate.	Value of Per. Estate.	Tax on Per. Estate.
house,			1,800			
stable, etc.,			200			
8,000 feet land,			640			
house, double,			2,500			
21,714 feet land,			1,303			
Quinlan, Frank S.,	82 West st.	2				
Quinlan, John M.,	82 West st.	2			105	1 52
Quinlan, T. Robert,	88 West st.	2		3 81	15	22
6,567 feet land, off Highland av.,			263			
Quinn, Michael A.,	Rosemary st.	2				
Quinoebequin Canoe Association				12 56		
boat house,			500			
8,150 feet land, Fisher st.,			366			
Quirk, James,	Sherman st.	2				
Rae, Colin,	222 Central av.	2		33 74	10	15
house,			2.000			
21,780 feet land,			327			
Ramsdell, Edwin E.,	Hunnewell st.	2		21 40	10	15
house,			800			
45,045 feet land,			676			
Rathbone, Charles A.,	17 Lincoln st.	2			30	44
Rathbone, Clarence A.,	17 Lincoln st.	2				
Rauh, Margaret,	Webster st.			6 96		
lot, 1 A, Block H,	Oakhurst,					
12,000 ft.,			480			
Rea, John,	Carter st.	2				
Reamy, Christopher H.,	Great Plain av.	2			15	22
Reamy, Joseph A.,	Great Plain av.	2				
Reardon, Peter,	Greendale av.	2				
Reed, Annie G.,	Warren st.			57 00		
house,			3,000			
stable,			300			
14,032 feet land,			631			
Reed, Francis E.,	Warren st.	2				
Reed, Fred,	250 Central av.	2				
Reid, Patrick J.,	Greendale av.	2		33 35	596	8 64
house,			500			
sheds, etc.,			350			
greenhouses,			700			
5 acres land,			750			
Richards, Alice M.,	Linden st.			143 41		
house,			3,000			
24,500 feet land,			1,225			
house, Great Plain av.,			3,600			
stable,			500			
21,580 feet land,			1,565			
Richards, Charles E.,	Chestnut st.	2				
Richards, Daniel W.,	Linden st.	2			500	7 25
Richards, Florence L.,	16 Linden st.			33 10		
house,			2,000			
8,100 feet land,			283			

NAMES.	Tax on Polls.	Value of Real Estate.	Tax on Real Estate.	Value of Per. Estate.	Tax on Per. Estate.
Richards, John Edward, Chestnut st.	2				
Richards, John Ernest, Chestnut st.	2				
Richardson, James, off West st.	2				
Richardson, James E., 105 Chestnut st.	2			10	15
Richardson, James L., 103 Chestnut st.	2		26 69		
house,		1,500			
27,250 feet land,		341			
Richardson, John, 24 West st.	2				
Richardson, Joseph L., Linden st.	2		43 18	20	29
house,		2,500			
14,720 feet land,		478			
Richardson, Otis C., 105 Chestnut st.	2			10	15
Richwagen, Paul E., Rosemary st.	2		207 63	210	3 05
house,		1,050			
barn,		150			
1 1-4 acre land,		688			
house, Highland av.,		250			
barn etc.,		400			
greenhouses,		2,500			
24 3-4 acres land,		9,281			
Rideout, Benjamin W., 58 Warren st.	2				
Riggs, Daniel S., Maple st.	2		4 16		
11.475 feet land, Cross st.,		287			
Riggs, William J., Maple st.	2				
Riley, Ernest E., Chestnut st.	2			160	2 22
Riley, Michael, Greendale av.	2				
Riley, Polydore E., Chestnut st.	2		52 77	300	4 35
house, etc ,		2,550			
21,780 feet land,		1,089			
Rimmele, Bertrand, Marked Tree rd.	2			425	6 16
Rimmele, Edward A., Maple st.	2			90	1 31
Rimmele, Ferdinand,					
344 Great Plain av.	2				
Rimmele, Otto B., Marked Tree rd.	2			25	36
Rimmele, Sarah, heirs of,					
314 Great Plain av.			47 13		
house,		2,000			
shop, etc.,		200			
1 1-2 acre land,		1,050			
Rimmele, William J.,					
314 Great Plain av.	2				
Risk, Thomas, heirs of South st.			87 73		
house,		2,200			
barn, etc.,		350			
20 acres land,		3,500			
Ritchie, John, Hillside av,	2		3 65		
part lot 25, Avery, 10,080 feet		252			
Roach, John E., Howland st.	2				
Robb, John W., Pine Grove st.	2			10	15
Robbins, Reuben O., Oak st.	2			20	29
Robbins, Tryphosa B., Oak st.			38 43		
house,		2,500			

NAMES.		Tax on Polls.	Value of Real Estate.	Tax on Real Estate.	Value of Per. Estate.	Tax on Per. Estate.
3,750 feet land,			150			
Roberts, John L., heirs of,	Broodside road			2 90		
house,			150			
1-4 acre land,			50			
Roberts, Thomas G.,	Central av.	2		28 25	10	15
house,			1,500			
11,210 feet land,			448			
Roberts, Thomas G. and Belle,	Central av.			4 35		
Highland Park,						
lot 37, 4,000 ft.,			100			
lot 38, 4,000 ft.,			100			
lot 39, 4,000 ft.,			100			
Rodgers, Emma E. F.,	Marshall st.			54 58		
house,			3,200			
12,525 feet land,			564			
Rodgers, Henry D.,	Marshall st.	2			20	29
Rogers, John J.,	244 Webster st.	2		26 27	85	1 23
house,			1,000			
40.600 feet land,			812			
Rollins, George H.,	Nehoiden st.	2		39 15	325	4 71
house,			450			
barn, etc.,			375			
25 acres land,			1,875			
Romasciviz, Adam,	Highland av.	2				
Romasciviz, Michael,	Highland av.	2				
Rooney, Donald,	South st.	2				
Roper Brothers,	West st.				6,100	88 45
Roper, George,	Lester st.	2				
Roper, Robert, heirs of,	West st.			65 73		
house,			2,000			
house,			600			
shop and engine house,			1,500			
1 1-4 acre land,			433			
Roper, William,	West st.	2		71 05	1,140	16 53
house,			2,000			
factory.			1,500			
stable,			200			
house,			800			
1 acre land,			400			
Roper, William E.,	West st.	2			25	36
Rosenblat, Samuel,	Central av.	2				
Rosenthal, Benjamin S.,	Lester st.	2			160	2 32
Rowe, Virgil A.,	Highland av.	2			1,210	17 55
Rudkin, Clara L.,	Central av.			20 66		
house,			800			
shop,			100			
1 1-2 acres land,			525			
Rualing, Amelia A.,	301 Central av.			23 93		
house,			1,000			
stable,			350			

NAMES.		Tax on Polls.	Value of Real Estate.	Tax on Real Estate.	Value of Per. Estate.	Tax on Per, Estate.
1-2 acre land,			300			
Rudling, Edward,	301 Central av.	2			35	51
Ruggles, Anna M.,	Beech st.				550	7 98
Ruggles, Dwight,	Beech st.	2			10	15
Rushbrook, Vincent W.,	Maple ter.	2		35 45		
house,			2,000			
11,133 feet land,			445			
Russell, William B.,	349 Great Plain av.	2				
Rust, Alfred A.	Highland av.	2				
Rutherford, Lyman,	Garden st.	2				
Ryan, James F.,	Highland av.	2		33 50	105	1 52
house,			1,600			
14,755 feet land,			710			
Ryan, Thomas, heirs of,	Ryan's Hill,			25 30	275	3 99
house,			300			
barn,			150			
14 acres land,			1,260			
1 acre meadow,			35			
Ryan, Thomas J.,	Ryan's Hill	2				
Ryan, William F.,	Ryan's Hill	2				
Sabean, Aaron,	Great Plain av.	2				
Sadler, James,	Pine Grove st.	2		33 15		
house, etc.,			1,850			
21,832 feet land,			436			
Sadler, William B.,	Mellen st.	2				
Sasserli, Joseph,	off Webster st.	2				
Satterlee, Joseph,	Conant st.	2		43 98	10	15
house,			2,800			
5,173 feet land,			233			
Savage, John W.,	72 Hillside av.	2				
Scates, George F.,	High st.	2				
Schleicher, Otto L.,	Chestnut st.	2		29 55		
house,			1,300			
73,792 feet land,			738			
Schonberg, Ernest,	Kearney rd.	2		7 29	5	07
house, etc.,			450			
4,236 feet land,			53			
Scott, Jerry,	Central av.	2				
Scotton, Addie A.,	Hunnewell st.			48 50		
house,			1,500			
house,			1,300			
21,780 feet land,			545			
Scotton, Catharine B.,	Greendale av.			54 20	800	11 60
house,			1,500			
21,780 feet land,			450			
store building,			350			
20,537 feet land,			1,438			
Scotton, Frank W.,	High st.	2		14 67	15	22
tax title, lot 33, Bowen, 29,137 ft.,			728			
lot 34, Bowen, 14,210 ft.,			1,433			
Scotton, William,	85 Hunnewell st.	2		31 03		

NAMES.		Tax on Polls.	Value of Real Estate.	Tax on Real Estate.	Value of Per. Estate.	Tax on Per. Estate.
house,			2,000			
11,962 feet land,			140			
Searcy, Charles A.,	Highland av.	2		47 39	10	15
house,			2,600			
9,540 feet land,			668			
Searcy, Levi,	4 Union st.	2		4 728		
house,			1,300			
4,800 feet land,			192			
house, Hunnewell st.,			1,300			
15,614 feet land,			469			
Sidenberg, Jacob,	off Reservoir st.	2		11 60	35	51
house,			500			
barn and shed,			50			
1 acre land,			250			
Seydel, Theodor C. A.,	Great Plain av.	2		53 07	50	73
house,			1,800			
2 poultry houses,			500			
119,870 feet land,			1,498			
Sharp, Henry,	Wheaton av.	2		9 21	75	1 09
house,			150			
16,112 feet land,			485			
Sheerar, George B.,	Grant st.	2		43 86		
house,			2,100			
stable,			400			
15,000 feet land,			525			
Sheerar, Wyatt B,	68 Warren st.	2			10	15
Shepperson, Ella,	18 Carter st.			11 86		
house,			500			
stable,			100			
21,780 feet land,			218			
Shepperson, Henry,	18 Carter st.	2				
Shepperson, Joseph B.,	Grove st., Prospect Hill	2				
Shine, James,	Central av.	2			190	2 76
Shine, Mary,	Central av.			18 92		
house and shed,			1,025			
3 3-4 acres land,			280			
Simon, David,	Central av.	2				
Simon, David, and Samuel Rosenblat,	Central av.			38 06	1,425	20 66
house,			600			
barn and shed,			800			
10 acres tillage,			800			
15 acres pasture,			300			
4 acres meadow,			125			
Simonds, George,	Hlghland av.	2				
Simpson, John T.,	Mellen st.	2				
Singleton, George,	Central av.	2				
Sizemore, James H.,	Highland av.	2				
Slack, Edward,	Pine Grove st.	2		13 32		
house,			700			
10,890 feet land,			217			

NAMES.		Tax on Polls.	Value of Real Estate.	Tax on Real Estate.	Value of Per. Estate.	Tax on Per. Estate.
Slack, Samuel,	Dale st.	2		31 94		
house,			1,000			
house,			500			
31,250 feet land,			703			
Slaney, Albert E.,	Pine Grove st.	2			10	15
Slaney, Franklin W.,	Mellen st.	2				
Slaney, Franklin W., Jr.,	Mellen st.	2				
Slaney, John T.,	5 Union st.	2		29 73	10	15
house, etc.,			1,550			
16,895 feet land,			500			
Slaney, William H.,	Hillside av.	2			10	15
Smith, Archie B.,	Chestnut st.	2			10	15
Smith, Charles A.,	Greendale av.	2		105 49		
house,			3,500			
barn,			900			
cow barn,			400			
9 acres land,			2,475			
Smith, Eben W.,	Conant st.	2		39 14		
house,			2,400			
5,430 feet land,			299			
Smith, Emma L.,	Alfreton rd.			25 84		
house, Maple st.,			1,300			
stable,			200			
10,260 feet land,			382			
Smith, Frederic,	Great Plain av.	2				
Smith, Fred N.,	Manning st.	2			10	15
Smith, Harvey E.,	Alfreton rd.	2		39 11		
house,			2,500			
4,936 feet land,			197			
Smith, Hill W.,	11 South st.	2				
Smith, Howard A.,	Greendale av.	2			6 25	9 06
Smith, James H., heirs of,	Webster st.			11 06		
4 1-2 acres land,			563			
2 acres woodland,	High Rock,		200			
Smith, Joseph,	97 Hillside av.	2		51 05	10	15
house, etc.,			1,650			
house,			1,000			
21,780 feet land			871			
Smith, Lewis,	Walnut st.	2				
Smith, Robert,	11 South st.	2		50 84	45	65
house,			1,500			
stable, etc.,			450			
house,			600			
stable,			100			
2 1-4 acres land,			506			
2 acres land	Charles River st.		350			
Smith, Robert H.,	11 South st.	2				
Smith, William,	107 Hillside av.	2		3 70		
10,202 feet land off	Highland av.		255			
Smith, William H.,	Nehoiden st.	2		2 81		
12,991 feet land,	Curve st.,		194			
Smith, William H., 2d.,	186 Central av.	2			50	65

NAMES.	Tax on Polls.	Value of Real Estate.	Tax on Real Estate.	Value of Per. Estate.	Tax on Per. Estate.
Smith, William H., Marked Tree rd.	2				
Smolechonsky, Abraham, Central av.	2				
Smolechonsky, Amie, Central av.	2		20 30		
house,		1,200			
1-2 acre land,		200			
Smolechonsky, Lazarus, Central av.	2				
Smolechonsky, Moses, Central av.	2				
Snelling, Eva de Treville, South st.			235 63		
house,		12,000			
stable,		2,300			
6 acres land,		1,950			
Snelling, Rodman P., South st.	2			1,000	14 50
Snow, Frank H., May st.	2				
Snow, George, Central av.	2				
Snow, Walter F., Gage st.	2		39 88	852	12 35
house,		2,000			
20,000 feet land,		750			
Snyder, William N., Chestnut st.	2			115	1 67
Soar, Bernard, Highland av.	2				
Soar, William, Highland av.	2				
Southworth, George W., 1 Lincoln st.	2			1,000	14 50
Southworth, Irving, 1 Lincoln st.	2				
Southworth, Roy C., 1 Lincoln st.	2				
Southworth, Winthrop M., 1 Lincoln st.	2				
Spence, Albert H., 197 Great Plain av.	2				
Spence, Lucy F., 197 Great Plain av.			82 90		
house,		4,275			
21,933 feet land,		877			
15,064 feet land,		565			
Spencer, Edwin, Carter st.	2				
Spicer, Abraham L., 113 Hunnewell st.	2				
Spicer, Charles, Hunnewell st.	2				
Spicer, Ernest J., 113 Hunnewell st.	2				
Spicer, George J., 113 Hunnewell st.	2			165	2 39
Spicer, Sarah, 113 Hunnewell st.			25 98	95	1 38
house,		800			
shop, etc,		425			
8,586 feet land,		193			
lot 1, Howe, 8,785 feet,		198			
lots 4, 6, 8 and 10, Howe, 23,415 ft.		176			
Staen, Ernest, 159 Central av.	2			15	22
Stanley, Elmer S., 15 High st.	2				
Stanley, Henry E., 15 High st.	2				
Stanley, John H., 15 High st.	2			30	44
Stanton. Abbie E., 19 Lincoln st.			26 10		
house,		1,200			
stable,		300			
15,000 feet land,		300			
Stanton, William H., 19 Lincoln st.	2			20	29
Stanwood, Charles E., 62 Hillside av.	2			10	15
Stanwood, Jennie D., 62 Hillside av.			91 64		

NAMES.	Tax on Polls.	Value of Real Estate.	Tax on Real Estate.	Value of Per. Estate.	Tax on Per. Estate
house, etc.,		2,400			
15,000 feet land,		600			
2-family house, West st.,		1,800			
5,445 feet land,		381			
lot 29, Bowen, 18,452 ft.,		461			
lot 30, Bowen, 19,147 ft.,		479			
part lot 31, Bowen, 7,957 ft.,		199			
Starkweather, Oscar W., Kimball st.	2		32 81	215	3 12
house,		1,700			
15,000 feet land,		563			
Stead, Harry, Conant st.	2				
Stearns, Benjamin G., Great Plain av.	2				
Stedman, Clara Groce, Linden st.			32 39		
house, Maple ter.,		2,000			
7,200 feet land,		234			
Stedman, Clarissa A., heirs of, 278 Great Plain av.			192 14		
house,		5,500			
stable, carriage house and tenem't,		1,200			
104,982 feet land,		6,551			
Stedman, Florence L., Linden st.			156 28		
house, Maple st.,		2,500			
13,809 feet land,		656			
house, Linden st.,		2,000			
14,725 feet land,		479			
house, Walnut st.,		1,600			
7,492 feet land,		187			
part lot 6, Maple ter., 2,420 ft.,		97			
lot 2, Ayer, 24,000 ft..		720			
lot 3, Ayer, 24,000 ft..		840			
part lot 7, Ayer, 15,026 ft.,		600			
lot 14, Ayer, 22,419 ft.,		448			
lot 15, Ayer, 21,713 ft.,		651			
Stedman, Francis F., Linden st.	2				
Stevens, Harriet, heirs of, Great Plain av.			52 26		
house,		1,500			
barn,		100			
6 3-4 acres land,		2,025			
Stevens, Herbert S., 172 Great Plain av.	2				
Stevens, Mary M., Webster st.			32 44		
2-family house,		1,600			
shed,		150			
16,260 feet land,		487			
Stevens, Morton F., Central av.	2				
Stevens, Sarah E., 172 Great Plain av.			43 50		
house,		800			
barn,		400			
6 acres land,		1,800			
Stevens, Timothy D., Central av.	2				
Steves, Ernest A., 420 Great Plain av.	2				

NAMES.	Tax on Polls.	Value of Real Estate.	Tax on Real Estate.	Value of Per. Estate.	Tax on Per. Estate
Steves, Kelsie, Hillside av.	2				
Stewart, John W., 394 Great Plain av.	2				
Stewart, Norman A., 394 Great Plain av.	2				
Stewart, Wallace S., Central av.	2				
Stone, Henry C., Lincoln st.	2				
Stone, Mary I., Lincoln st,			43 50		
house,		2,400			
15,000 feet land,		600			
Strange, Michael, Maple st.	2		6 53		
90,236 feet land, Chestnut st.		450			
Sturtevant, Lydia B., Dedham av.			42 33		
house,		2,000			
13,620 feet land,		919			
Sullivan, Daniel J., Hunnewell st.	2				
Sullivan, John, Greendale av.	2				
Sullivan, John, Chestnut st.	2		50 39	35	51
house,		1,400			
stable,		500			
7 acres land,		1,575			
Sullivan, John A., Chestnut st.	2		68 57	1,890	27 41
house,		3,000			
stable,		500			
26,195 feet land,		851			
11,625 feet land, Chestnut pl.,		378			
Sullivan, John A., and Albert D. Kingsbury,			61 83		
10,659 feet land, Great Plain av.		4,264			
Sullivan, Margaret, Greendale av.			26 46		
house,		700			
barn, etc.,		125			
8 acres land,		1,000			
Sullivan, Michael, heirs of, Carter st.			15 59		
house,		500			
barn,		75			
2 acres land,		500			
Sullivan, Patrick M., Crawford st.	2				
Sullivan, Timothy A., 44 Central av.	2		21 82		
house and shed,		925			
29,040 feet land,		580			
Sullivan, William H., Greendale av.	2			170	2 47
Suren, Lillian, 70 Hillside av.	2		53 29		
house,		3,000			
15,000 feet land,		675			
Suren, Nathan H, 70 Hillside av.	2		2 18	1,000	14 50
lot 39, Avery, 10,000 ft.,		150			
Sutton, Charles H., South st.	2			450	6 5£
Sutton, Edith M., Webster st.			22 84		
house,		700			
stable and shop,		125			
3 1-3 acres land,		750			
Sutton, Frederick D., Webster st.	2			15	22

NAMES.	Tax on Polls.	Value of Real Estate.	Tax on Real Estate.	Value of Per. Estate.	Tax on Per. Estate.
Sutton, Margarette A., 38 Warren st.			92 57		
house,		2,700			
stable, etc.,		650			
16,287 feet land,		814			
73,985 feet land, Hunnewell st.,		2,220			
Sutton, Mary M., Warren st.			61	1,000	14 50
16,641 feet land, Norfolk st.,		42			
Sutton, Thomas, 38 Warren st.	2		25 35	1,100	15 95
harness shop, Chestnut st.,		500			
6,240 feet land,		1,248			
Sutton, Thomas, and Samuel F.			28 49		
house, Howland st.,		1,800			
16,520 feet land,		165			
Taylor, Ernest J., Rosemary st.	2			60	87
Taylor, John, Rosemary st.	2				
Taylor, John W., Rosemary st.	2				
Taylor, Robert H., 43 Forest st.	2			70	1 02
Tebbutt, Denis C., Grant st.	2				
Tebbutt, Gertrude L., Grant st.			84 80		
house,		2,700			
stable,		600			
30,000 feet land,		1,275			
lots 9, 10 and 11, block H, Oakhurst, 31,824 feet,		1,273			
Thomas, Henry, Greendale av.	2			395	5 73
Thomas, Minnie H., Greendale av.			34 41		
house,		1,800			
stable,		50			
26,125 feet land,		523			
Thompson, Allen D., 228 South st.	2			155	2 25
Thompson, Arthur E., 38 Hillside av.	2				
Thompson, John, 17 Greendale av.	2		24 65		
house,		1.200			
stable and shed,		75			
21,780 feet land,		425			
Thompson, John, Jr., 38 Hillside av.	2				
Thompson, John S., 38 Hillside av.	2				
Thompson, Thomas E., 420 Great Plain av.	2			38	55
Thorpe, Arabella, heirs of, 225 Central av.			37 70	285	4 13
house,		600			
barn,		300			
10 acres tillage,		800			
15 acres pasture, etc.,		900			
Thorpe, Charles, heirs of, Hillside av.			41 25		
house,		2,200			
shop,		100			
12,121 feet land,		545			
Thorpe, Elijah, 225 Central av.	2				
Thorpe, Elizabeth, Hillside av.			46 56		
house,		2,000			

NAMES.		Tax on Polls.	Value of Real Estate.	Tax on Real Estate.	Value of Per. Estate.	Tax on Per. Estate.
18,103 feet land,			634			
16,483 feet land,			577			
Thorpe, Emma L.,	Hillside av.			2 75		
$500 exempt,						
17,210 feet land,			688			
Thorpe, Evan C.,	Hillside av.	2			20	29
Thorpe, F. Ernest,	Hillside av.	2			130	1 80
Thorpe, Jarvis,	225 Central av.	2		1 09		
3 acres meadow,			75			
Thorpe, Joseph B.,	High st.	2		91 71	3,035	44 01
house,			2,500			
house,			500			
factory building,			1,800			
43,560 feet land,			1,525			
Thorpe, William B.,	225 Central av.	2				
Tibbetts, Charles E.,	10 High st.	2			15	22
Tilton, John A.,	189 South st.	2			4,535	65 76
Tilton, Sherburne S.	May st.	2				
Tisdale, Alice L.,	May st.			42 44		
house, etc.,			2,400			
11,700 feet land,			527			
Tisdale, Frances A.,	90 Webster st.			51 43		
house,			3,000			
poultry house,			50			
13,241 feet land,			497			
Tisdale, George Willard,	Webster st.	2			379	5 37
Tisdale, George William,	100 Webster st.	2		72 28		
house,			4,000			
24,613 feet land,			985			
Tisdale, Howard,	90 Webster st.			19 94	25	36
house, Mills rd.,			1,200			
5,000 feet land,			175			
Tisdale, James E.,	May st.	2			20	29
Titus, John W.,	Webster st.	2			135	1 96
Tomlinson, William,	Booth st.	2		15 78	70	1 02
house,			400			
barn, etc.,			100			
2 3-4 acres land,			275			
lots 3, 5, 7 and 9, Howe, 25,038 ft.,			313			
Toone, Christina,	West st.			19 14		
house,			1,000			
12,828 feet land,			320			
Toone, George G.,	69 Hillside av.	2				
Toone, George H.,	Hillside av.	2				
Toone, Mary A.,	Hillside av.			126 40		
house,			1,800			
house,			1,400			
22,620 feet land,			1,075			
house, Hunnewell st., double,			1,000			
house, Hunnewell st., double,			1,600			
shop,			100			

NAMES.	Tax on Polls.	Value of Real Estate.	Tax on Real Estate.	Value of Per Estate.	Tax on Per Estate.
43,560 feet land,		1,742			
Tordoff, Walter, Carter st.	2				
Trainer, Arthur, 106 Hunnewell st.	2		23 78	250	3 60
house,		950			
barn and shed,		125			
2 3-4 acres land,		550			
1-2 acre Rosemary meadow,		15			
Tuck, George R., Chestnut st.	2		34 86	285	4 13
house,		1,200			
stable,		300			
10,045 feet land,		904			
Tucker, Enos H., Highland av.	2		111 78		
house,		2,200			
stable,		400			
70,200 feet land,		3,861			
20,800 feet land, east side st,,		1,248			
Tucker, Frederic H., Highland av.,	2				
Turner, Edwin A., Grove st., Prospect Hill.	2			20	29
Turner, Elisha, Grove st., Prospect Hill.	2				
Turner, William Gordon, Webster st.	2			200	2 90
Tuttle, Frederic G., 173 Great Plain av.	2		150 12	140	2 03
house,		4,250			
stable and shed,		500			
poultry house,		200			
9 1-2 acres land,		2,185			
71 acres, 23,500 feet woodland,		3,218			
Twigg, Charles, Parish st.			29 73		
house,		1,400			
shop, etc.,		225			
4 1-4 acres land,		425			
Twigg, George, Webster st.	2		37 34	130	1 89
house,		1,300			
shed. etc.,		50			
54,450 feet land,		1,225			
Twigg, John L., Highland av.	2			3,000	43 50
Upham, Cyrus G., Maple av.	2		9 24		
house,		500			
2,732 feet land,		137			
Upham, Cyrus W., Maple av.	2				
Upham, H. Howard, Great Plain av.	2			15	22
Upham, Jane B., Great Plain av.			49 23		
house,		2,900			
16,500 feet land,		495			
Upham, Orville J., Great Plain av.	2		11 60	400	5 80
6 acres tillage, Nehoiden st.,		800			
Vaile, Edward F., Great Plain av.	2				
Vachor, George S., Charles River sv.	2				
Vane, Joseph, Glen ter.	2				
Vane, Moses, Glen ter.	2				

NAMES.		Tax on Polls.	Value of Real Estate.	Tax on Real Estate.	Value of Per. Estate.	Tax on Per. Estate.
Vinal, Henry G.,	Great Plain av.	2				
Vinal, Stephen L.,	Great Plain av.	2				
Wagner, Constant,	High Rock st.	2		32 76	10	15
house,			800			
stable, etc.,			130			
3 1-2 acres land,			525			
80,369 feet land,	Chestnut st.,		804			
Wagstaff, James,	20 Charles River st.	2				
Wagstaff, John S.,	20 Charles River st.	2				
Wagstaff, Jos. W.,	20 Charles River st.	2		15 23	10	15
house,			800			
1-4 acre land,			250			
Waining, Freeman E.,	Garden st.	2				
Wait, Emery F.,	Great Plain av.	2				
Waite, Henry,	Nehoiden st.	2				
Wainwright, John,	30 Central av.	2				
Wales, Alice G., heirs of,	Great Plain av.			3 26		
7 1-2 acres woodland,			225			
Wales, Nathaniel,	Great Plain av.	2		93 89	735	10 66
house,			2,000			
barn, etc.,			875			
18 acres land,			2,230			
37 1-2 acres pasture and wood,			1,350			
Walker, Emma E.,	Webster st.			7 25		
1-2 house, etc.,			375			
1-6 acre land,			125			
Walker, George,	56 West st.	2				
Walker, George H.,	Central av.	2			125	1 81
Walker, John,	56 West st.	2				
Walker, Robert B.,	Fair Oaks pk.	2			20	29
Walker, Sarah,	Webster st.					
exempt,						
1-2 house, etc ,			275			
3-8 acre land,			225			
Walker, William,	Hunnewell st.	2				
Walker, William R.,	Central av.	2				
Walkup, Arthur W.,	17 Chestnut st.	2		94 00	475	6 89
house,			2,300			
shed, etc.,			150			
43,560 feet land,			2,614			
coal shed,			600			
6,550 feet land,			819			
Wallis, Samuel W.,	137 Central av.	2				
Wallis, Walter I.,	173 Webster st.	2				
Walradt, Henry M.,	Linden st.	2			10	15
Walton, Charles,	Hillside av.	2		35 97	100	1 45
house,			1,500			
shop, etc.,			325			
21,873 feet land,			656			
Walton, Thomas H.,	Hillside av.	2				
Walton, Thomas S.,	12 Pine Grove st.	2		29 84	115	1 67

NAMES.	Tax on Polls.	Value of Real Estate.	Tax on Real Estate.	Value of Per. Estate.	Tax on Per, Estate.
house,		1,600			
6,840 feet land,		137			
6,973 feet land, Pine Grove st.,		139			
9,133 feet land, Avery st.,		182			
Ward, Charles H., Chestnut st.	2			50	73
Warren, Isaac, South st.	2		21 39	25	36
house, Pleasant st.,		1,300			
12,300 feet land,		175			
Warren, Myron A., High Rock st.	2		14 86	105	1 52
house,		500			
stable, etc.,		400			
1 acre land,		125			
Washburn, Diana P., heirs of, Nehoiden st.			104 98		
house,		3.600			
stable, etc.,		700			
196,020 feet land,		2,940			
Washburn, George W. C., Nehoiden st.	2				
Waugh, Daniel, Highland av.	2				
Waugh, Philip, Highland av.	2				
Weaver, Martha, 32 Hunnewell st.			30 77		
house,		1,500			
12,446 feet land,		622			
Weaver, William J., 32 Hunnewell st.	2				
Webb, Robert L., Great Plain av.	2				
Webber, Alden B., Maple av.	2				
Webber, Charles L., 44 Hunnewell st.	2			10	15
Webber, J. Franklin, Hunnewell st.	2			210	3 05
Webber, Hannah E., Great Plain av. ($500 exempt),			5 44		
1-2 house,		500			
1-2 acre land,		375			
Welch, William, Reservoir st.	2		85 46	110	1 60
house,		1,600			
barn, etc.,		400			
2 5-8 acres land,		919			
house, etc., Central av.,		1.025			
house,		500			
1-2 acre land,		762			
2 3-4 acres land, Reservoir st.		688			
Wellington, Edmund A., 14 Webster st.	2			15	22
Wellington, Edmund S., 14 Webster st.	2			50	73
Wellington, Harriet E., 14 Webster st.			43 50		
house,		2,200			
stable, etc.,		250			
2 acres land,		550			
Wellman, Merritt H., Central av.	2				
Wells, Bulkeley, South st.	2		524 90	8,915	129 27

NAMES.	Tax on Polls.	Value of Real Estate.	Tax on Real Estate.	Value of Per. Estate.	Tax on Per. Estate.
house,		8,000			
stable,		8,000			
boat house,		1,000			
house,		1,600			
88 acres land,		17,600			
Welsh, Stearns W., Wellesley av.	2		8 70	20	29
house, unf.,		500			
1 acre land,		100			
Whalen, John, West st.	2			5	07
Whalen, John and Julia, West st.			18 85		
house,		800			
4 acres, 5 rods, 64 3-4 feet land,		500			
Whalen, John J., Grove st.	2			10	15
Wheatley, Charles S., 13 Greendale av.	2			10	15
Wheeler, George S., 3 Fair Oaks Park	2			10	15
Wheeler, Mabel S., 3 Fair Oaks Park	2		65 92		
house,		4,000			
13,639 feet land,		546			
Whetton, Arthur H., Lee st.	2				
Whetton, James H., Conant st.	2		61 65		
house,		3,600			
10,865 feet land,		652			
Whetton, John J., Lee st.	2		74 20	3,860	55 97
stone building, Highland av.,		3,000			
stable,		300			
14,539 feet land,		1,817			
Whetton, Martha F., Lee st.			55 72		
house,		2,800			
8.000 feet land,		720			
lot 11, Parker, 8,085 ft.		323			
Whipple, Fred A., 54 Warren st.	2				
Whipple, Lyman H., 54 Warren st.	2			10	15
Whipple, Mary E., 54 Warren st.			36 50		
house,		1,500			
14,255 feet land,		428			
19,620 feet land, Pleasant st.		589			
Whitaker, Arthur, 250 Central av.	2		183 85	2,700	39 15
house,		1,500			
barn and milk house.		3,500			
10 9-10 acres tillage,		1.635			
15 acres tillage, North hill,		1,125			
16 1-4 acres, 30 rods woodland,		650			
11 acres tillage, Fuller,		825			
house, Burrill,		650			
8 acres land,		1,200			
6 acres pasture and woodland,		450			
4 acres Rosemary meadow,		120			
9 acres land, Nehoiden st.,		990			
White, Benjamin, Central av.	2				
White, Isaac, Central av.	2				
White, James, Central av.	2				
Whitney, Auren J., Great Plain av.	2			1,260	18 27

NAMES.	Tax on Polls.	Value of Real Estate.	Tax on Real Estate.	Value of Per. Estate.	Tax on Per. Estate.
Whitney, Emeline C., Garden st.			13 41		
21,780 feet land,		925			
Whitney, Marianna, Central av.			16 76		
house,		800			
3-4 acre land,		356			
Whitney, Mary C., Great Plain av.			112 38		
house,		3,000			
barn,		400			
cow house and shed,		1,300			
poultry houses,		500			
34 acres land,		2,550			
Whitney, William M., Garden st.	2		58 61		
house,		2,200			
stable,		100			
43,560 feet land,		1,742			
Whittemore, Harrie S., Webster st.	2			15	22
Whittemore, Maud I., Webster st.			59 99		
house,		3,000			
37,887 feet land,		1,137			
Wight, Albert, Greendale av.	2				
Wight, Henry H., Greendale av.	2				
Wight, Willie H., Cedar pl.	2		14 33		
house,		800			
15,004 feet land,		188			
Wilcox, Hudson E., 13 High Rock st.	2		25 74	25	36
house,		1,625			
9,000 feet land,		150			
Wilcox, Lyman, High Rock st.	2		28 41	240	3 48
house,		500			
barn, etc.,		250			
4 acres land, north side,		400			
1 3-4 acres land, south side,		219			
7 acres woodland,		490			
Willett, Joseph, Linden st.	2			1,615	23 42
Willgoose, Anthony, Great Plain av.	2		34 86		
house,		1,800			
shop,		150			
15,141 feet land,		454			
Willgoose, Anthony W., Central av	2				
Willgoose, Peter, Great Plain av.	2		30 77		
house,		1,700			
15,360 feet land,		422			
Willgoose, Thomas, Central av.	2				
Williams, Charles F., 27 South st.	2			85	1 23
Williams, Fred, 16 Pickering st.	2			10	15
Wills, Ernest H., 123 Webster st.	2			10	15
Wills, Frank D., 123 Webster st.	2			10	15
Wills, George, 123 Webster st.	2		52 20	320	4 64
house,		1,500			
barn,		400			
5 1-2 acres land,		990			
18,922 feet land, West st.,		710			

NAMES.		Tax on Polls.	Value of Real Estate.	Tax on Real Estate.	Value of Per. Estate.	Tax on Per. Estate.
Wilson, Byron L.,	Warren st.	2				
Wilson, Emma V.,	Mellen st.			4 93		
lot 17, Parker, 11,319 ft.,			340			
Wilson, James,	Central av.	2				
Wilson, Jane M.,	Central av.			17 40		
house,			600			
barn, etc.,			200			
4 acres land,			400			
Wilson, John G.,	Mellen st.	2				
Wilson, Samuel,	Mellen st.	2		31 12		
house,			1,600			
shop,			150			
11,319 feet land,			396			
Wilson, William,	Mellen st.	2				
Wing, Jane E.,	Dedham av.			48 00		
house. Dedham av.,			1,800			
4,278 feet land,			235			
17 acres woodland,			1,275			
Wing, John A., heirs of,	Dedham av.			134 31	1,410	20 45
house,			2,100			
barn, etc.,			875			
house, Webster st.,			525			
31 1-2 acres land,			4,253			
4 acres woodland,			60			
house, Warren st.,			450			
barn, etc.,			150			
8 1-2 acres land,			850			
Witz, Lewis H.,	Cartwright st.	2		11 02	100	1 45
house,			500			
shed,			60			
2 acres land,			200			
Witz, William H.,	Central av.	2			135	1 96
Woodbury, Charles W.,	Highland av.	2				
Woodbury, Gertrude M.,	Highland av.				200	2 90
Woodruff, Aaron L.,	Warren st.	2				
Woodruff, Aaron L. & Son,	Great Plain av,				3,460	50 17
Woodruff, Charles L.,	Dedham av.	2				
Woods, Wheeler M.,	Carter st.	2				
Woodward, Arthur F.,	5 High st.	2		49 59	10	15
house, double,			2,800			
20,675 feet land,			620			
Woodward, Henry,	Webster st.	2			60	87
Wragg, George,	54 Webster st.	2				
Wragg, Orlando,	54 West st.			29 36		
house,			1,400			
31,250 feet land,			625			
Wright, Annie,	Brookside rd.			13 86		
house,			800			
1 1-4 acres land,			156			
Wright, Archibald,	Brookside rd.	2				
Wright, Edward E.,	253 Central av.	2				

NAMES.		Tax on Polls.	Value of Real Estate.	Tax on Real Estate.	Value of Per. Estate.	Tax on Per. Estate
Wright, George,	85 Central av.	2		73 01	560	8 07
house,			900			
barn, etc.,			400			
41 1-2 acres land,			3,735			
Wright, George H.,	85 Central av.	2				
Wright, James H.,	220 Webster st.	2			145	2 10
Wright, John,	253 Central av.	2			10	15
Wright, John,	5 Garden st.	2		20 11		
house, Hillside av.,			1,000			
shop,			75			
8,905 feet land,			312			
Wright, John H.,	244 Central av.	2				
Wright, Martha, and children of Emnine B. Martin,	253 Central av.			26 83		
house,			1,200			
barn,			200			
1 1-2 acres land,			300			
lot 7, Bowmar, 29,780 ft.,			150			
Wye, Florence S.,	10 Pleasant st.			102 72		
house,			1,800			
14,286 feet land,			392			
house,			1,800			
12,220 1-2 feet land,			336			
factory building,			2,500			
9,322 feet land,			256			
Wye, George A.,	Pickering st.	2				
Wye, George E.,	10 Pleasant st.	2			3,010	43 65
Wye, John J.,	Pleasant st.	2				
Wye, John T.,	8 Pleasant st.	2		25 38		
house,			1,600			
12,300 feet land,			150			
Wye, William H.,	Highland av.	2		74 11	2,100	30 45
house,			2,500			
factory building,			1,800			
16,217 feet land,			811			
Wyeth, Newell A.,	South st.	2		66 06	450	6 53
house,			3,000			
stable,			500			
3 1-4 acres land,			1,056			
Yates, James F.,	15 Carter st.	2				
Yates, Joseph,	15 Carter st.	2		36 98		
house,			1,350			
barn, etc.,			100			
70,000 feet land,			350			
house,			600			
poultry house,			50			
1-2 acre land,			100			
Yates, William,	Central av.	2				
Youngdain, John A.,	Kimball st.	2		32 47		
house,			1,700			
35,948 feet land,			539			

NAMES.		Tax on Polls.	Value of Real Estate.	Tax on Real Estate.	Value of Per Estate.	Tax on Per Estate.
Zirngiebel, Augustus,	286 South st.	2			20	29
Zirngiebel, Denys,	286 South st.	2		73 05	350	5 08
house,			1,000			
stable, etc.,			300			
greenhouses,			2,350			
pump house and tank,			250			
3 1-2 acres land,			1,138			
Zirngiebel, Denys, Jr.,	Oak st.	2			1,000	14 50
Zirngiebel, Mary F.,	286 South st.			50 63		
house, Dedham av.,			2,200			
stable,			400			
17,836 feet land,			892			

Non-Residents.

NAMES.	Tax on Polls.	Value of Real Estate.	Tax on Real Estate.	Value of Per. Estate.	Tax on Per. Estate.
Abbott, Reuben, Boston.			35 08		
house, West st.,		2,100			
10,523 feet land,		526			
Adams Express Co., Boston.				2 00	2 90
Adams, Amos F., Newton.			13 63		
15 2-3 acres land, Great Plain av.		940			
Adams, Joseph H., Newton.			70 11		
house, Maple st.,		2,200			
house,		1,500			
22,703 feet land,		1,135			
Aldrich, Edward I., Boston.			9 08		
River Park:					
lot 7, block A. sec, 1, 3,996 ft.,		100			
lot 8, block A, sec. 1, 3,996 ft.,		100			
lot 5, block D, sec. 1, 4,000 ft.,		100			
lot 6, block D, sec. 1, 4,000 ft.,		100			
lot 7, block D, sec. 7, 4,000 ft.,		100			
lot 14, block G, sec. 3, 6,300 ft.,		126			
Aldrich. Mark W., Leominster.			41 15		
house, Garden st.,		2,000			
shed,		100			
18,100 feet land,		738			
Aldrlch, Thomas W., Providence, R. I.			38 28		
house, Oak st.,		1,900			
stable,		600			
8,000 feet land,		240			
Allen, Andrew F., Wellesley.			9 43	8 00	11 60
barn and shed, Wellesley av.,		500			
1 1-2 acres land,		150			
Allen, Susie,					
lot 66, Mace, 9,600 ft.			2 09		
American Baptist Missionary Union, Boston		144	12 95		

NAMES.	Tax on Polls.	Value of Real Estate.	Tax on Real Estate.	Value of Per. Estate.	Tax on Per. Estate.
lot 27, Bowen, 19,818 ft.		396			
lot 28, Bowen, 24,832 ft.		497			
Ames, Robert E., Boonville, Mo.,			47 13		
3 1-4 acres land, Great Plain av.,		3,250			
Ames, Theoline L., Boonville, Mo.			23 74		
lot 4, Ayer lands, 23,420 ft.,		820			
part lot 6, Ayer 10, land, 280 ft.,		205			
lot 2, Ayer land, 20,407 ft.,		306			
lot 13, Ayer land, 20,414 ft.,		306			
Anderson, Boror S., Boston			1 46		
lot 118, Nehoiden Park, 4,500 ft.,		101			
Anderson, Helen B., Boston			1 46		
lot 117, Nehoiden Park, 4,500 ft.,		101			
Anderson, Josephine C., Boston			3 48		
lot 80, Nehoiden Park, 4,000 ft.,		120			
lot 86, Nehoiden Park, 4,000 ft.,		120			
Anderson, Margaret J., Medford			1 45		
lot 17, Block G., sec. 1, River Park, 5,000 ft.,		100			
Anderson, Per A., Brookline			38 79		
house, South st.,		450			
barn,		200			
12 acres land,		840			
house, South st.,		650			
barn,		150			
7 acres land,		385			
Anderson, Theresa, Boston			3 41		
11 3-4 acres woodland, High Rock,		235			
Atherton, Lebaron, Boston			2 48		
lot 10, Block B., Sec. 1, River Park, 5,700 ft.		171			
Atkins, Susan L., heirs of, Boston			29 71		
house, Forest st.,		1,500			
stable,		200			
1 acre land,		225			
Ayer, John L., Winchester			3 07		
lot 88, Highland Park, 4,600 ft.,		69			
lot 89, Highland Park, 4,800 ft.,		72			
lot 102, Highland Park, 4,700 ft.,		71			
Bartholomew, James W.,			87		
lot 8, Block C., Sec. 2, River Park, 4,040 ft.,		60			
Barunik, Maria, So. Boston			2 87		
lot 249, Fremont Park, 3,313 ft.,		99			
lot 250, Fremont Park, 3,312 ft.,		99			
Barunik, Michael, So. Boston			2 38		
lot 232, Fremont Park, 5,478 ft.,		164			
Bassity, Margaret J., Boston			2 90		
lot 2, Block A., Sec. 1, River Park, 5,000 ft.,		200			
Battelle, Mary, heirs of, Worcester			5 80		
2 acres land, Fisher st.,		400			

NAMES.	Tax on Polls.	Value of Real Estate.	Tax on Real Estate.	Value of Per. Estate.	Tax on Per. Estate.
Baxter, Mary A., Portland, Me.			20 89		
Nehoiden Park :					
part lot 11, 11,250 ft.,		366			
lot 14, 9,600 ft.,		280			
lot 42, 4,000 ft.,		120			
lot 43, 4,000 ft.,		120			
lot 44, 4,000 ft.,		120			
lot 76, 4,500 ft.,		135			
lot 87, 4,500 ft.,		90			
lot 88, 4,500 ft.,		90			
lot 89, 4,000 ft.,		40			
lot 90, 4,000 ft.,		40			
lot 91, 4,000 ft.,		40			
Baylor, Courtenay, Boston.			1 16		
lot 212 Fremont Park, 4,000 ft.,		80			
Bean, Martha W., Natick.			24 87		
house, Howland st.,		1,500			
21,500 feet land,		215			
Beckford, George P., Boston.			18 84		
lot 35, Bowen, 15,500 ft.,		310			
part lot 40, Bowen, 14,916 ft.,		447			
lot 44, Bowen, 18,077 ft.,		542			
Beebe, Cyrus G.. heirs of, Wakefield.			13 96		
lot 12, Bowen, 25,300 ft.,		506			
lot 14, Bowen, 22,875 ft ,		457			
Beech, John H., Waltham.			29 62		
house, Mellen st.,		1,500			
10,857 feet land,		543			
Begley, Michael, heirs of, N. U. Falls,			25 67		
60,984 feet land, Central av.,		1,220			
5 1-2 acres land, Pettee,		550			
Benson, Amanda S., Boston.			4 25		
lot 9, block B, sec. 2, River Park, 14,625 ft.,		293			
Berg, Andrew, Boston			3 74		
lot 91, Fremont Park. 4,308 ft.,		129			
lot 92, Fremont Park, 4,307 ft.,		129			
Bigger, Walter, Boston.			73		
lot 19, block E, sec 1, River Park, 4,000 feet.,		50			
Blaisdell, James R., Newton.			44		
1 acre, Rosemary meadow,		30			
Blaney, Anna T., Boston.			16 98		
lot 21, Prospect Hill, 15,886 ft.,		318			
lot 22, Prospect Hill, 13,706 ft.,		274			
lot 29, Prospect Hill, 13,393 ft.,		268			
lot 30, Prospect Hill, 15,588 ft.,		311			
Bond, Elizabeth A , Brookline.			91 35		
house, Great Plain av.,		1,500			
barn,		600			
sheds,		150			
20 acres tillage,		3,000			

NAMES.	Tax on Polls.	Value of Real Estate.	Tax on Real Estate.	Value of Per. Estate.	Tax on Per. Estate.
6 acres pasture,		450			
12 acres woodland,		600			
Bond, Jerry, Brookline.				710	10 30
Bonney Eugene, Wollaston.			32 23		
house, Charles River st.,		1,000			
barn, etc.,		600			
153,863 feet land,		623			
Boston Co-operative Bank, Boston.			64 36		
Oakhurst:					
lot 2, block C, 15,000 ft.,		450			
lot 3, block C, 12,000 ft.,		360			
lot 4, block C, 12,000 ft.,		360			
lot 5, block C, 10,200 ft.,		306			
lot 6, block C, 10,200 ft.,		204			
lot 7, block C, 7,540 ft.,		113			
lot 8, block G, 7.540 ft.,		113			
lot 9, block C, 11,007 ft.,		165			
lot 10, block C, 11,824 ft.,		236			
lot 11, block C, 6,500 ft.,		98			
lot 12, block C, 6,500 ft.,		98			
lot 13, block C, 10,500 ft.,		210			
lot 14, block C, 10,500 ft.,		210			
lot 15, block C, 10,196 ft.,		255			
lot 16, block C, 10,017 ft.,		200			
lot 17, block C, 9,920 ft.,		248			
lot 18, block C, 9,575 ft.,		287			
lot 19, block C, 10,500 ft.,		263			
lot 20, block C, 10,500 ft.,		263			
Bowen, Carrie J., Dorchester			74 83		
house, Highland av.,		2,000			
19,023 feet land,		761			
house, Greendale av.,		2,000			
10,000 feet land,		400			
Bowen, Howard C., Rutland			5 22		
lot 37, Bowen, 17,980 ft.,		360			
Bowen, Otis E., Rutland			65 67		
part lot 20, Bowen, 8,235 ft.,		247			
part lot 21, Bowen, 9,586 ft.,		240			
lot 38, Bowen, 14,180 ft.,		425			
Prospect Hill:					
lot 3, 10,800 ft.,		432			
part lot 24, 6,058 ft.,		121			
lot 25, 6,990 ft.,		35			
lot 26, 11,118 ft.,		56			
lot 27, 7,861 ft.,		157			
lot 28, 9,012 ft.,		180			
lot 31, 11,187 ft.,		223			
lot 32, 9355 ft.,		187			
lot 33, 9355 ft.,		187			
lot 34, 10,900 ft.,		55			
lot 35, 10,900 ft.,		55			
lot 36, 9,634 ft.,		192			

NAMES.	Tax on Polls.	Value of Real Estate.	Tax on Real Estate.	Value of Per. Estate.	Tax on Per. Estate.
lot 37, 9,636 ft.,		193			
lot 38, 8,780 ft.,		176			
lot 39, 9,885 ft.,		198			
lot 40, 9,885 ft.,		198			
lot 41, 10,900 ft.,		55			
lot 42, 16,350 ft.,		82			
lot 43, 15,525 ft.,		311			
lot 44, 11,797 ft.,		236			
lot 45, 57,570 ft.,		288			
Bowen, R. Inez, Rutland.			9 81		
lot 13, Bowen, 33,825 ft.,		677			
Brady, John T., Norwood.			19 04		
lot 31, Nehoiden Land Co., 15,000 ft.		563			
lot 53, Nehoiden Land Co., 15,000 ft.		750			
Brown, Frank H., Wellesley.			265 35	100 00	145 00
brick paper mill,		5,000			
stock house,		2,000			
water wheel and tank,		400			
boiler house and boiler,		800			
house, South st.,		800			
stable,		200			
water privilege,		7,000			
15 acres land,		2,100			
Burgess, Cora S., Boston			1 16		
lot 20, block D, sec. 2, River Park, 4,000 ft.,		80			
Burke, Catharine M., Boston			1 74		
lot 259 Fremont Park, 4,780 ft.,		120			
Burke, James W., Wakefield			36 04		
house, Reservoir st.,		2,000			
17,565 feet land,		527			
Burnett, William J., Wellesley			3 05		
3 1-2 acres land, Cedar st.,		210			
Burr, Isaac T., Newton			154 54		
43,560 feet land east side Hillside av.		2,396			
21,780 feet land south side West st.,		1,307			
15 1-6 acres land, West st.,		3,975			
lot 8, Hillside av., 20,812 ft.,		520			
lot 9, Hillside av., 24,970 ft.,		499			
lot 14, Dale st., 12,875 ft.,		258			
24,332 feet land, Highland av.,		1,703			
Byrne, Cecilia A., Boston			4 12		
River Park, sec. 2:					
lot 1, block C, 6,900 ft.,		104			
lot 2, block C, 4,000 ft.,		60			
lot 3, block C, 4,000 ft.,		60			
lot 6, block D, 4,000 ft.,		60			
Byrne, Mary M., Boston			2 87		
lot 1, block F., sec. 1, River Park, 6,600 ft.,		198			

NAMES.	Tax on Polls.	Value of Real Estate.	Tax on Real Estate.	Value of Per. Estate.	Tax on Per. Estate.
Cahill, Elizabeth,			57		
lot 184, Fremont Park, 3,935 ft.,		39			
Campbell, Samuel, Medway			4 21		
lot 22, Bowen, 14,500 ft.,		290			
Carleton, Sarah E , Boston.			3 86		
lot 88, Fremont Park, 4,440 ft.,		133			
lot 89, Fremont Park, 4,440 ft.,		133			
Caunt, John H., Wellesley.			73		
1-2 acre land, Wellesley av.		50			
Centola, Joseph, Brighton.				300	4 35
Chamberlain, George W., heirs of, Westwood.			183 93		
house, Hanks pl.,		500			
barn, sheds, etc.,		500			
43 acres tillage,		3,440			
22 acres pasture and woodland,		880			
87 acres, Brooks & Richards,		5,220			
house, South st.,		450			
barn and shed,		150			
16 acres tillage,		1,020			
house, Ellis, South st.,		400			
1-8 acre land,		125			
Chambers, Alice J. U., Boston.			1 46		
lot 12, block F, sec. 1, River Park, 4,050 feet,		101			
Chandler, Ellen A., Washington, D. C.			35 19		
house, Gage st.,		1,800			
16,730 feet land,		627			
Chapman, Mark, Malden.			1 22		
lot 91, Highland Park, 4,220 ft.,		84			
Chester, Walstein R., Brookline.			15 23		
6 acres land, Chestnut st.,		1,050			
Chester, Walstein R. and Frank E. Stedman,			32 63		
45 acres land, South st.,		2,250			
Christiernin, Henry P., Boston			58		
lot 4, block D, sec. 3, River Park, 4,000 ft.,		40			
Clapp, Albion R., Wellesley			1 45		
4 acres, Pine Swamp,		100			
Clapp, Annie L., Boston			2 32		
lot 1, block E., sec. 3, River Park, 4,000 ft.,		40			
lot 37, block F., sec. 3, River Park, 6,000 ft.,		120			
Clark, Eva A., Boston			8 51		
Hahaton Field:					
lot 75, 4,863 ft.,		146			
lot 76, 4,752 ft.,		142			
lot 77, 4,875 ft.,		146			
lot 78, 5,091 ft.,		153			
Clark, Ewen A., Winthrop			65		

NAMES.	Tax on Polls.	Value of Real Estate.	Tax on Real Estate.	Value of Per. Estate.	Tax on Per, Estate.
lot 94, Nehoiden Park, 4,500 ft.,		45			
Clarke, Annie M., Boston			7 25		
4 acres land, off Forest st.,		500			
Clarke, Martha A., Boston			105 76		
house, Nehoiden st.,		3,300			
barn, etc.,		900			
13 3-4 acres land.		3,094			
Clifford, G. E., ex. will Ellen A. Rice, Fitchburg				20	29
Coleman, Dennis, Newton			38 66		
house, Hillside av.,		1,500			
shop, etc.,		150			
29,040 feet land,		1,016			
Collins, Amasa, heirs of, Newton			21 39		
house, Central av.,		800			
1-2 acre land,		675			
Collins, Laura A.,			43 89		
house, Pine Grove st.,		800			
8,615 feet land,		258			
house, Central av.,		900			
house in rear,		250			
35,790 feet land,		268			
10,500 feet land, Highland av.		551			
Collins, Maynard L., Melrose.			5 08		
7 acres woodland, High Rock,		350			
Commeau, Jeremiah, Wellesley.			45 68		
house, Brookside rd.,		1,500			
barn and shed,		300			
18 acres land,		1,350			
Commons, Edward, heirs of, Newton.			53 75		
2-family house, Chapel st.,		2,500			
10,970 feet land,		1,207			
Conant, Edward D., Newton.			16 91		
block S., Oakhurst, 155,433 ft.,		1,166			
Conley, Thomas, Boston.			1 16		
lot 11, block E, sec. 1, River Park, 4,000 feet,		80			
Conlan, Patrick, heirs of, E. Cambridge.			2 32		
shed, Booth st.,		50			
43,915 feet land,		110			
Conlin, Andrew J., East Cambridge.			9 79		
3 acres land, Highland av.,		675			
Connelly, Julia L., Boston.			58		
lot 5, block D, sec. 3, River Park, 4,000 feet,		40			
Connelly, Thomas G., Boston.			2 32		
lot 30, Nehoiden Park, 6,400 ft.,		160			
Connor, Alice M., Malden.			5 64		
lot 29, Highland Park, 3,780 ft.,		141			
lot 71, Highland Park, 4,275 ft.,		128			
lot 72, Highland Park, 4,015 ft.,		120			
Cooledge, Henry W., Holliston.			32 52		

NAMES.	Tax on Polls.	Value of Real Estate.	Tax on Real Estate.	Value of Per. Estate.	Tax on Per. Estate.
house, Maple st.,		1,800			
16,065 feet land,		443			
Cooley, Charlotte C., Newton.			34 38		
house, double, Hunnewell st.,		1,500			
43,560 feet land,		871			
Corliss, Henry M., Everett.			1 02		
lot 33, block F, sec. 3, River Park, 6,375 feet,		70			
Corliss, Susan E., Everett.			2 09		
lot 7, block F, sec. 3, River Park, 4,800 feet,		144			
Coughlin, Michael, Wellesley.			3 63		
2 acres land, Forest st.,		250			
Coult, Edward, New London, Conn.			26 06		
15,000 feet land, Hillside av.		675			
32,065 feet land, Hunnewell st.,		1,122			
Crane, Abbie O., Quincy.			2 25		
lot 79, Hahaton Field, 5,163 ft.,		155			
Crockett, Elmer E., Everett.			4 70		
lot 25, Highland Park, 4,000 ft.,		160			
lot 28, Highland Park, 4,100 ft.,		164			
Cronelly, William, Boston.			1 86		
lot 4, block E, sec. 2, River Park, 5,687 ft.,		128			
Crosby, Eva H., Madbury. N. H.			111 47		
Nehoiden Park:					
lot 15, 12,000 ft.,		360			
lot 16, 12,000 ft.,		360			
lot 17, 12,000 ft.,		360			
lot 18, 12,000 ft.,		360			
lot 22, 7,492 ft.,		225			
lot 23, 12,000 ft.,		360			
lot 24, 12,000 ft.,		360			
lot 25, 12,000 ft.,		360			
lot 26, 12,000 ft.,		360			
lot 27, 8,550 ft.,		256			
lot 28, 6,400 ft.,		192			
lot 32, 3,000 ft.,		75			
lot 33, 3,000 ft.,		75			
lot 34, 3,000 ft.,		75			
lot 37, 5,500 ft.,		110			
lot 38, 5,200 ft.,		104			
lot 39, 4,000 ft.,		120			
lot 40, 4.000 ft.,		120			
lot 41, 4,000 ft.,		120			
lot 45, 4,800 ft.,		96			
lot 46, 4,880 ft.,		96			
lot 47, 4,800 ft.,		96			
lot 48, 4,400 ft.,		44			
lot 49, 4,000 ft.,		40			
lot 50, 4,000 ft.,		40			
lot 51, 4,000 ft.,		40			

NAMES.	Tax on Polls.	Value of Real Estate.	Tax on Real Estate.	Value of Per. Estate.	Tax on Per, Estate.
lot 52, 5,000 ft.,		100			
lot 53, 4,000 ft.,		80			
lot 54, 4,000 ft.,		80			
lot 56, 5,000 ft.,		100			
lot 57, 4,000 ft.,		40			
lot 58, 4,000 ft.,		40			
lot 59, 4,000 ft.,		40			
lot 64, 4,000 ft.,		40			
lot 65, 4,000 ft.,		40			
lot 66, 4,000 ft.,		40			
lot 67, 4,000 ft.,		40			
lot 77, 4,500 ft.,		135			
lot 81, 4,500 ft.,		135			
lot 96, 4,000 ft.,		20			
lot 97, 4,000 ft.,		20			
lot 98, 4,000 ft ,		20			
lot 104, 4,000 ft.,		20			
lot 105, 4,000 ft.,		20			
lot 106, 4,000 ft.,		20			
lot 107, 4,000 ft.,		20			
lot 108, 4,000 ft.,		20			
lot 109, 4,000 ft.,		20			
lot 114, 4,000 ft.,		40			
lot 115, 4,000 ft.,		40			
lot 116, 4,000 ft.,		40			
lot 119, 5,500 ft.,		55			
lot 120, 4,800 ft.,		48			
lot 121, 4,000 ft.,		40			
lot 122, 4,000 ft.,		40			
lot 123, 4,000 ft.,		40			
lot 124, 4,000 ft.,		40			
lot 125, 4,000 ft.,		40			
lot 126, 4,500 ft.,		45			
lot 127, 4,500 ft.,		45			
lot 128, 4,000 ft.,		40			
lot 129, 4,000 ft.,		40			
lot 130, 4,000 ft.,		40			
lot 135, 4.000 ft.,		20			
lot 136, 4,000 ft.,		20			
lot 137, 4,000 ft.,		20			
lot 138, 4,000 ft.,		20			
lot 139, 7,500 ft.,		38			
lot 140, 3,600 ft.,		18			
lot 141, 4,000 ft.,		20			
lot 142, 4,000 ft.,		20			
lot 148, 4,500 ft.,		23			
lot 149, 4,500 ft.,		22			
lot 150, 3,000 ft.,		15			
lot 151, 4,000 ft.,		20			
lot 152, 4,000 ft.,		20			
lot 155, 4,500 ft.,		23			
lot 156, 4,500 ft.,		22			

NAMES.	Tax on Polls.	Value of Real Estate.	Tax on Real Estate.	Value of Per. Estate.	Tax on Per. Estate.
lot 166, 4,000 ft.,		20			
lot 167, 4,000 ft.,		20			
lot 168, 4,000 ft.,		20			
lot 169, 4,000 ft.,		20			
lot 170, 4,000 ft.,		20			
lot 171, 4,500 ft.,		23			
lot 172, 4,500 ft.,		22			
lot 173, 4,500 ft.,		23			
lot 174, 4,500 ft.,		22			
lot 178, 4,000 ft.,		20			
lot 179, 4,000 ft.,		20			
lot 180, 4,000 ft.,		20			
lot 181, 4,000 ft.,		20			
lot 182, 4,000 ft.,		20			
lot 183, 4,000 ft.,		20			
lot 184, 4,000 ft.,		20			
lot 185, 3,000 ft.,		15			
lot 186, 3,500 ft.,		18			
lot 187, 4,000 ft.,		20			
lot 188, 4,500 ft.,		23			
lot 189, 4,500 ft.,		22			
lot 190, 4,000 ft.,		20			
lot 191, 3,750 ft.,		19			
lot 192, 4,500 ft.,		23			
lot 193, 4,500 ft.,		22			
lot 194, 5,500 ft.,		28			
lot 195, 4,500 ft.,		23			
lot 196, 3,750 ft.,		19			
lot 197, 3,750 ft.,		19			
lot 198, 4,500 ft.,		23			
lot 199, 5,500 ft.,		28			
lot 200, 5,000 ft.,		25			
lot 201, 4,500 ft.,		23			
lot 202, 4,000 ft.,		20			
lot 203, 4,500 ft.,		22			
lot 204, 3,600 ft.,		18			
lot 205, 5,000 ft.,		25			
lot 206, 4,500 ft.,		23			
lot 207, 3,600 ft.,		18			
lot 208, 2,500 ft.,		13			
Crosby, George E., Boston.					
lot 14, block B, sec. 1, River Park, 5,000 ft.,		125	1 81		
Cross, Mary A D., Boston.					
lot 97, Fremont Park, 4,000 ft.,		200	2 90		
Crow, John B., Waverley.					
lot 7, block G, sec. 3, River Park, 4,625 feet,		93	1 35		
Cullen, James A., Boston.					
lot 25, Fre ont Park, 10,480 ft.,		157	2 28		
Cunningham, Thomas F., W. Roxbury.					
house, Warren st.,		2,400	41 98		

NAMES.		Tax on Polls.	Value of Real Estate.	Tax on Real Estate.	Value of Per. Estate.	Tax on Per. Estate.
12,364 feet land,			495			
Curtis, Harriet,	Boston.			84 83		
house, Kingsbury st.,			2,500			
stable,			400			
poultry house,			150			
5 1-3 acres land,			2,800			
Curtis, Hugh M.,	N. Searsport, Me.			75		
lot 196, Fremont Park, 5,200 ft.,			52			
Cushing, Maria W.,	Boston.			11 60		
house, Central av.,			450			
1 acre land,			350			
Daly, Herbert,	Boston.			30 31		
Prospect Hill:						
lot 4, 10,210 ft.,			408			
lot 8, 9,225 ft.,			277			
part lot 12, 6,695 ft.,			268			
lot 13, 9,500 ft.,			380			
lot 14, 9,000 ft.,			270			
lot 17, 8,194 ft.,			205			
lot 18, 9,400 ft.,			282			
Dana, Arthur P.,	Wellesley			13 56		
Oakhurst, block A:						
lot 6, 15,488 ft,			155			
lot 7, 9,592 ft.,			96			
lot 8, 17,204 ft.,			172			
lot 9, 10,000 ft.,			100			
lot 10, 9,700 ft.,			97			
lot 11, 17,200 ft.,			172			
lot 12, 14,305 ft.,			143			
Dana, Charles B.,	Wellesley			2 90		
2 acres land, Dewing,			200			
Darling, George A.,	Boston			1 45		
lot 35, Nehoiden Park, 4,050 ft,			100			
Davenport, Susan M.,	Canton			24 88		
house, Webster st.,			900			
40,782 feet land,			816			
David, Camille E.,	Medford			1 02		
lot 2, block G., sec 1, River Park, 4,026 ft.,			70			
Davis, Fred N.,	Everett			4 41		
Highland Park:						
lot 93, 3,740 ft.,			75			
lot 94, 3,460 ft.,			69			
lot 108, 4,000 ft.,			80			
lot 109, 4,000 ft.,			80			
Davis, Gardner A.,	Allston			1 02		
lot 15, block E, sec. 2, River Park, 4,000 ft.,			70			
Davis, Warren E.,	Melrose			68		
lot 16, block G, sec. 1, River Park, 3,135 ft.,			47			
Day, Frederick R.,	Boston			2 90		

NAMES.	Tax on Polls.	Value of Real Estate.	Tax on Real Estate.	Value of Per. Estate.	Tax on Per, Estate.
lot 5, block B, sec. 1, River Park, 5,000 ft.,		200			
Deering, Joseph M., Boston.			84		
lot 103, Nehoiden Park, 11,600 ft.		58			
Dewing, Seth, heirs of, Wellesley.			2 90		
2 acres land near Hueg's,		200			
Dewing, Wilbur W., Brooklyn, N. Y.			120 86		
3-family house, Great Plain av.		3,000			
stable and shed,		400			
house,		2,100			
40,494 feet land,		2,835			
Dexter, William H., Springfield.			4 73		
lot 26, Parker, Mellen st., 10,857 ft.		326			
Dirlin, John, New York.			1 04		
lot 26, block A, sec. 1, River Park, 3,600 feet,		72			
Donkses, Anton, Boston.			3 12		
lot 39, Fremont Park, 4,297 ft.,		107			
lot 40, Fremont Park, 4,317 ft.,		108			
Dodd, Ellen, Boston.			1 32		
lot 12, block G, sec. 1, River Park, 4,560 ft.,		91			
Dougherty, John. Somerville.			2 32		
lot 152 Fremont Park, 4,000 ft.,		80			
lot 153, Fremont Park, 4,000 ft.,		80			
Doyle, Annie L., Boston.			1 89		
lot 12, block D, sec. 3, River Park, 6,500 ft.,		130			
Doyle, Pauline A., Chelsea.			3 38		
lot 24, block E, sec. 1, River Park, 5,300 ft.,		133			
lot 13, block H, sec. 1, River Park, 4,000 ft.,		100			
Draper, George, Boston.			3 33		
lot 8, block F, sec. 3, River Park, 4,800 ft.,		144			
lot 32, block F, sec. 3, River Park, 6,847 ft.		86			
Driscoll, D. O., Newton			12 17		
lot 1, Prospect Hill, 8,066 ft.,		403			
lot 2, Prospect Hill, 8,716 ft.,		436			
Dudley, Ezra C., heirs of, Newton			196 29		
house, Central av.,		1,700			
house, Central av.,		1,000			
shed,		50			
house,		1,200			
1 3-5 acres land,		2,100			
house, Reservoir st.,		800			
house, Reservoir st.,		1,000			
3 acres land, north side conduit,		1,200			
39,365 feet land, Reservoir st.,		787			
11 acres land, Central av.,		1,100			

NAMES.	Tax on Polls.	Value of Real Estate.	Tax on Real Estate.	Value of Per. Estate.	Tax on Per. Estate.
3 1-4 acres land, Colburn st.,		2,600			
Duffield, Mary L., Chelsea			6 42		
lot 226, Fremont Park, 5,500 ft..		110			
lot 227, Fremont Park, 6,000 ft.,		120			
lot 228, Fremont Park, 4,200 ft.,		84			
lot 252, Fremont Park, 4,300 ft.,		129			
Dunton, Julia A., Allston			564 08		
River Park (sec. 1):					
lot 6, block A, 4,000 ft.,		100			
lot 9, block A, 4,000 ft.,		100			
lot 10, block A, 4,000 ft.,		100			
lot 11, block A, 4,000 ft.,		100			
lot 12, block A, 4,000 ft.,		100			
lot 13, block A, 4,000 ft.,		100			
lot 14, block A, 4,421 ft.,		100			
lot 15, block A, 4,425 ft.,		100			
lot 16, block A, 4,000 ft.,		100			
lot 17, block A, 3,990 ft.,		79			
lot 18, block A, 3,880 ft.,		77			
lot 19, block A, 3,840 ft.,		77			
lot 20, block A. 3,800 ft.,		76			
lot 21, block A, 3,760 ft.,		75			
lot 22, block A, 3,720 ft.,		74			
lot 23, block A, 3,680 ft.,		73			
lot 24, block A, 3,640 ft.,		73			
lot 25 block A, 3,600 ft.:		72			
lot 27, block A, 3,520 ft.,		70			
lot 28, block A, 3,480 ft.,		69			
lot 29, block A, 3,440 ft.,		69			
lot 30, block A, 3'400 ft.,		68			
lot 1, block B, 4,800 ft.,		192			
lot 7, block B, 5,000 ft.,		200			
lot 11, block B. 4,600 ft.,		138			
lot 3, block D, 4000 ft.,		100			
lot 4, block D, 4,000 ft.,		100			
lot 9, block D, 4,000 ft.,		100			
lot 10, block D, 4,000 ft.,		100			
lot 11, block D, 4,000 ft ,		100			
lot 22, block D, 4,000 ft.,		100			
lot 23, block D, 4,000 ft.,		100			
lot 25, block D, 4,000 ft.,		100			
lot 2, block E, 4,000 ft.,		80			
lot 3, block E, 4,000 ft.,		80			
lot 4, block E, 4,000 ft.,		80			
lot 5, block E, 4,000 ft.,		80			
lot 6, block E, 4,000 ft.,		80			
lot 7, block E, 4,000 ft.,		80			
lot 8, block E, 4,000 ft.,		80			
lot 9, block E, 4,000 ft.,		80			
lot 12, block E, 6,200 ft.,		155			
lot 14, block E, 4,000 ft.,		80			
lot 15, block E, 4,000 ft.,		80			

NAMES.	Tax on Polls.	Value of Real Estate.	Tax on Real Estate.	Value of Per. Estate.	Tax on Per. Estate.
lot 16, block E, 4,000 ft.,		50			
lot 17, block E, 4,000 ft.,		50			
lot 18, block E, 4,000 ft.,		50			
lot 20, block E, 4,000 ft,		50			
lot 2, block F, 4,000 ft.,		100			
lot 4, block F, 4,000 ft.,		100			
lot 5, block F, 4,000 ft.,		100			
lot 7, block F, 4,000 ft.,		80			
lot 8, block F, 4,000 ft.,		80			
lot 9, block F, 4,000 ft.,		80			
lot 16, block F, 4,000 ft.,		80			
lot 17, block F, 4.000 ft.,		80			
lot 18, block F, 4,000 ft.,		80			
let 9, block G, 3,600 ft.,		54			
lot 10, block G, 3,600 ft.,		54			
lot 11, block G, 3,800 ft.,		76			
lot 15, block G, 3.575 ft.,		54			
lot 17, block G, 4,500 ft.,		90			
lot 5, block H, 4,000 ft.,		100			
lot 7, block H, 4,000 ft.,		100			
lot 8, block H, 4.000 ft.,		100			
section 2:					
lot 2, block A, 4,000 ft.,		100			
lot 3, block A, 4,000 ft.,		100			
lot 7, block A, 4,000 ft.,		100			
lot 9, block A, 4,000 ft.,		100			
lot 13, block A, 4,000 ft.,		100			
lot 14, block A, 6,200 ft.,		155			
lot 3, block B, 18,600 ft.,		279			
lot 4, block B, 19,100 ft,,		287			
lot 6, block B, 13,920 ft.,		243			
lot 10, block b, 11,650 ft.,		233			
lot 2, block D, 4.000 ft.,		80			
lot 3, block D, 4,000 ft.,		80			
lot 4, block D, 4,000 ft.,		80			
lot 5, block D, 4,000 ft.,		80			
lot 11, block D, 3,440 ft.,		43			
lot 12, block D, 11,000 ft.,		220			
lot 13, block D, 4,620 ft.,		92			
lot 15, block D, 4,000 ft.,		80			
lot 16, block D, 4,000 ft.,		80			
lot 17, block D, 4,000 ft.,		80			
lot 18, block D, 4,000 ft.,		80			
lot 19, block D, 4,000 ft.,		80			
lot 21, block D, 4,000 ft.,		80			
lot 3, block E, 5,640 ft.,		141			
lot 5, block E, 4,108 ft.,		82			
lot 6, block E, 5,096 ft.,		101			
lot 7. block E, 4,000 ft.,		80			
lot 8, block E, 4,000 ft.,		80			
lot 9, block E, 4,000 ft.,		80			
lot 10, block E, 4,000 ft.,		80			

NAMES.	Tax on Polls.	Value of Real Estate.	Tax on Real Estate.	Value of Per. Estate.	Tax on Per, Estate.
lot 11, block E, 4,050 ft.,		81			
lot 12, block E, 5,670 ft.,		113			
lot 13, block E, 4,250 ft.,		74			
lot 18, block E, 4,000 ft.,		80			
lot 19, block E, 4.000 ft.,		80			
lot 20, block E, 4,000 ft.,		80			
lot 21, block E, 6,000 ft.,		120			
section 3:					
lot 1, block A, 5,100 ft.,		51			
lot 7, block A, 4,000 ft.,		40			
lot 8, block A, 35,552 ft.,		119			
lot 1, block B, 3,700 ft.,		37			
lot 2, block B, 4,000 ft.,		40			
lot 3, block B, 4,000 ft.,		40			
lot 5, block B, 4,000 ft.,		40			
lot 7, block B, 4,000 ft.,		40			
lot 10, block B, 4,000 ft.,		40			
lot 11, block B, 4,000 ft.,		40			
lot 12, block B, 5,800 ft.,		58			
lot 1, block C, 5,355 ft.,		54			
lot 2, block C, 4,680 ft.,		47			
lot 3, block C, 3,200 ft.,		32			
lot 4, block C, 4,000 ft.,		40			
lot 5, block C, 4,000 ft.,		40			
lot 9, block C, 5,800 ft.,		58			
lot 10, block C, 5,300 ft.,		53			
lot 11, block C, 4,872 ft.,		49			
lot 12, block C, 4,280 ft.,		43			
lot 13, block C, 3,840 ft.,		38			
lot 14, block C, 3,440 ft.,		34			
lot 1, block D, 3,600 ft.,		72			
lot 2, block D, 4,000 ft.,		40			
lot 3, block D, 4,000 ft.,		40			
lot 6, block D, 4,000 ft.,		40			
lot 16, block D, 3,720 ft.,		56			
lot 17, block D, 3,600 ft.,		72			
lot 3, block E, 5,400 ft.,		68			
lot 7, block E, 4,440 ft.,		56			
lot 9, block E, 4,200 ft.,		53			
lot 10, block E, 3,700 ft.,		46			
lot 17, block E, 3,300 ft.,		33			
lot 2, block F, 4,800 ft.,		96			
lot 3, block F, 4,800 ft.,		96			
lot 4, block F, 4,800 ft.,		96			
lot 9, block F, 4,800 ft.,		144			
lot 11, block F, 4,800 ft.,		144			
lot 12, block F, 4,800 ft.,		144			
lot 16, block F, 5,000 ft.,		150			
lot 17, block F, 4,800 ft.,		144			
lot 18, block F, 4,640 ft.,		139			
lot 19, block F, 3,600 ft.,		108			
lot 20, block F, 3,880 ft.,		97			

NAMES.	Tax on Polls.	Value of Real Estate.	Tax on Real Estate.	Value of Per. Estate.	Tax on Per. Estate.
lot 21, block F, 3,800 ft.,		76			
lot 22, block F, 6,250 ft.,		94			
lot 23, block F, 4,680 ft..		47			
lot 1, block G, 6,532 ft.,		65			
lot 2, block G, 5,640 ft.,		56			
lot 3, block G, 5,755 ft.,		58			
lot 4, block G, 4,700 ft.,		47			
lot 5, block G, 3,600 ft.,		54			
lot 9, block G, 5,900 ft.,		59			
lot 10, block G, 9,400 ft.,		94			
lot 12, block G, 11,395 ft.,		114			
lot 1, block H, 9,240 ft.,		92			
lot 2, block H, 5,700 ft.,		57			
lot 3, block H, 6,080 ft.,		61			
lot 4, block H, 4,920 ft.,		49			
lot 5, block H, 5,175 ft.,		52			
lot 6, block H, 4,500 ft.,		45			
lot 9, block H, 3,800 ft.,		38			
lot 10, block H, 5,000 ft.,		50			
lot 11, block H, 7,200 ft.,		72			
Fremont Park:					
lot 3, 5,200 ft.,		208			
lot 4, 5,200 ft.,		208			
lot 12, 7,476 ft.,		112			
lot 15, 11,316 ft.,		113			
lot 16, 11,046 ft.,		110			
lot 19, 11,000 ft.,		110			
lot 20, 10,860 ft.,		109			
lot 23, 10,700 ft.,		107			
lot 24, 10,580 ft.,		106			
lot 28, 9,780 ft.,		98			
lot 30, 9,360 ft.,		94			
part lot 81, 3,700 ft.,		37			
lot 34, 6,520 ft.,		65			
lot 41, 4,340 ft.,		87			
lot 44, 4,480 ft.,		78			
lot 45, 4,520 ft.,		45			
lot 48, 4,460 ft.,		45			
lot 49, 4,700 ft.,		47			
lot 53, 5,520 ft.,		83			
lot 54, 4,150 ft.,		62			
lot 57, 3,952 ft.,		59			
lot 58, 4,484 ft.,		67			
lot 61, 4,800 ft.,		96			
lot 62, 4,800 ft.,		96			
lot 65, 4,000 ft.,		160			
lot 66, 4,000 ft.,		160			
lot 70, 4,800 ft.,		96			
lot 73, 7,040 ft.		141			
lot 74, 5,546 ft.,		111			
lot 77, 4,905 ft.,		98			
lot 81, 4,840 ft.,		145			

NAMES.	Tax on Polls.	Value of Real Estate.	Tax on Real Estate.	Value of Per. Estate.	Tax on Per, Estate.
lot 82, 4,800 ft.,		144			
lot 83, 4,760 ft.,		143			
lot 84, 4,680 ft.,		140			
lot 85, 4,640 ft.,		93			
lot 87, 4,560 ft.,		91			
lot 90, 4,360 ft.,		131			
lot 98, 4,000 ft.,		160			
lot 99, 4,000 ft.,		160			
lot 100, 4,100 ft.,		164			
lot 101, 4,800 ft.,		192			
lot 108, 4,000 ft.,		160			
lot 109, 4,000 ft.,		160			
lot 114, 5,180 ft.,		155			
lot 115, 5,040 ft.,		151			
lot 118, 6,104 ft.,		153			
lot 127, 4,600 ft.,		184			
lot 130, 4,000 ft.,		50			
lot 131, 4,000 ft.,		50			
lot 134, 4,000 ft.,		50			
lot 135, 4,000 ft.,		80			
lot 138, 4,000 ft.,		160			
lot 139, 4,000 ft.,		160			
lot 142, 6,000 ft.,		180			
lot 143, 4,000 ft.,		80			
lot 146, 4,000 ft.,		60			
lot 147, 4,000 ft.,		60			
lot 150, 4,000 ft.,		40			
lot 151, 4,000 ft.,		40			
lot 155, 6,480 ft.,		162			
lot 157, 4,000 ft.,		80			
lot 158, 4,000 ft.,		80			
lot 161. 4,000 ft.,		80			
lot 162, 4,000 ft.,		80			
lot 165, 4,000 ft.,		80			
lot 166, 4,000 ft.,		80			
lot 169, 3,240 ft.,		65			
lot 170, 5,288 ft.,		106			
lot 173, 4,715 ft.,		94			
lot 174, 4,264 ft.,		85			
lot 177, 5,360 ft.,		107			
lot 178, 5,200 ft.,		104			
lot 181, 4,520 ft.,		90			
lot 182, 4,320 ft.,		86			
lot 185, 3,720 ft.,		37			
lot 186, 4,300 ft.,		43			
lot 189, 4,380 ft.,		87			
lot 190, 8,458 ft.,		85			
lot 193, 5,200 ft.,		52			
lot 194, 5,200 ft.,		52			
lot 197, 5,200 ft.,		52			
lot 198, 5,200 ft.,		52			
lot 201, 5,200 ft.,		52			

NAMES.	Tax on Polls.	Value of Real Estate.	Tax on Real Estate.	Value of Per. Estate.	Tax on Per. Estate.
lot 205, 5,300 ft.,		106			
lot 208, 4,080 ft.,		81			
lot 209, 6,840 ft.,		137			
lot 211, 4,000 ft.,		80			
lot 214, 5,244 ft.,		157			
lot 216, 5,650 ft.,		113			
lot 217, 3,016 ft,		60			
lot 220, 5,760 ft.,		58			
lot 221, 5,400 ft.,		54			
lot 222, 5,000 ft.,		50			
lot 223, 6,750 ft.,		68			
lot 229, 4,059 ft.,		81			
lot 233, 5,040 ft.,		101			
lot 234, 3,600 ft.,		72			
lot 235, 4,280 ft.,		85			
lot 238, 5,510 ft.,		110			
lot 239, 4,640 ft.,		139			
lot 242, 3,720 ft.,		112			
lot 243, 3,164 ft.,		95			
lot 253, 3,760 ft.,		94			
lot 254, 4,000 ft.,		100			
lot 257, 4,640 ft.,		116			
lot 258, 4,720 ft.,		118			
lot 267, 4,800 ft.,		120			
lot 268, 4,800 ft.,		120			
lot 270, 17,730 ft.,		266			
lot 271, 9,761 ft.,		146			
lot 274, 5,074 ft.,		101			
lot 275, 3,526 ft.,		70			
lot 278, 11,880 ft.,		119			
lot 279, 11,600 ft.,		116			
lot 280, 11,360 ft.,		114			
lot 281, 4,640 ft.,		46			
lot 282, 3.640 ft.,		36			
lot 283, 2,400 ft.,		24			
lot 284, 4,316 ft.,		43			
lot 285, 4,212 ft.,		42			
lot 286, 4,715 ft.,		47			
lot 287, 5,504 ft.,		55			
lot 288, 5,487 ft.,		55			
lot 289, 7,140 ft.,		71			
lot 290, 5,130 ft.,		125			
lot 291, 4,134 ft.,		83			
lot 294, 4,000 ft.,		100			
lot 295, 4,000 ft.,		100			
lot 298, 4,000 ft.,		100			
lot 299, 4,000 ft.,		100			
lot 302, 4,080 ft.,		122			
lot 303, 3,808 ft.,		152			
lot 306, 4,150 ft.,		83			
lot 307, 4,368 ft.,		87			
lot 308, 3,492 ft.,		70			

NAMES.	Tax on Polls.	Value of Real Estate.	Tax on Real Estate.	Value of Per. Estate.	Tax on Per, Estate.
lot 309, 4,000 ft.,		80			
lot 310, 4,000 ft.,		80			
lot 311, 4,000 ft.,		80			
lot 312, 4,000 ft.,		80			
lot 313, 4,000 ft.,		80			
lot 314, 4,000 ft.,		80			
lot 315, 4,823 ft.,		96			
lot 316, 3,312 ft.,		66			
lot 317, 4,446 ft.,		85			
lot 318, 3,150 ft.,		63			
lot 319, 4,000 ft.,		80			
lot 320, 4,000 ft.,		80			
lot 321, 4,000 ft..		80			
lot 322, 4,000 ft.,		80			
lot 323, 5,600 ft.,		112			
lot 324, 4,841 ft.,		97			
lot 325, 4,860 ft.,		97			
lot 326, 5,040 ft.,		101			
lot 327, 5,382 ft.,		107			
lot 328, 4,000 ft.,		160			
lot 329, 4,080 ft.,		163			
lot 330, 4,100 ft.,		164			
lot 331, 4,320 ft.,		173			
lot 332, 4,480 ft.,		179			
lot 333, 5,800 ft.,		232			
lot 334, 5,070 ft.,		101			
lot 335, 5,280 ft.,		105			
lot 336, 4,554 ft.,		89			
lot 337, 4,920 ft.,		98			
lot 338, 4,520 ft.,		90			
lot 339, 4,160 ft.,		83			
lot 340, 4,000 ft.,		80			
lot 341, 4,000 ft.,		80			
lot 342, 4,000 ft.,		80			
lot 343, 6,360 ft.,		127			
lot 344, 4,136 ft.,		83			
lot 345, 6,417 ft.,		64			
lot 346, 5,640 ft.,		56			
lot 347, 5,720 ft.,		57			
lot 348, 5,680 ft.,		57			
lot 349, 3,784 ft..		38			
lot 350, 5,450 ft.,		55			
lot 351, 6,486 ft.,		65			
lot 353, 5,250 ft.,		53			
lot 354, 4,680 ft.,		93			
lot 355, 7,035 ft.,		141			
lot 356, 6,120 ft.,		122			
lot 357, 6,800 ft.,		136			
lot 358, 8,359 ft.,		167			
lot 359, 16,560 ft.,		248			
lot 360, 10,240 ft.,		154			
lot 361, 13,635 ft.,		204			

NAMES.	Tax on Polls.	Value of Real Estate.	Tax on Real Estate.	Value of Per. Estate.	Tax on Per. Estate.
lot 362, 19,494 ft.,		292			
lot 363, 5,250 ft.,		158			
lot 364, 5,900 ft.,		177			
lot 365, 13,160 ft.,		263			
101 acres Fuller land,		4,040			
27 1-2 acres Heath land,		1,100			
Dyson, George, Newton Upper Falls.			5 32		
12,227 feet land, Webster st.		367			
Earle, E. Vinton, Boston.			3 48		
Highland Park:					
lot 67, 4,000 ft.,		80			
lot 68, 4,000 ft.,		80			
lot 69, 4,000 ft.,		80			
Edgecomb, Mary E., Lynn.			1 45		
lot 8, block D, sec. 1, River Park, 4,000 ft.,		100			
Elliot, Catharine E., Boston.			2 90		
River Park, sec. 1:					
lot 9, block H, 4,000 ft:,		100			
lot 10, block H, 4,000 ft.,		100			
Elliot, John W., Boston.			249 40		
house, Greendale av.,		9,000			
stable,		1,000			
house, Lyon,		1,500			
barn,		300			
house, etc., Emmons,		300			
17 acres land,		5,100			
Emerson, Henry H., Chelmsford.			45 15		
house, Chestnut st.,		1,800			
stable,		300			
6,340 feet land,		1,014			
Emerson, Oscar, Boston			1 54		
lot 11, block F, sec. 1, River Park, 5,310 ft.,		106			
Ernst, Sarah O., Boston			21 75		
15 acres land, Central av.,		1,500			
Evans, Stephen M., Duxbury			2 32		
Highland Park.					
lot 76, 4,000 ft.,		60			
lot 77, 6,650 ft.,		100			
Farley, Charles E., Bangor, Me.			4 74		
Highland Park:					
lot 98, 4,350 ft.,		87			
lot 100, 4,000 ft.,		80			
lot 103, 4,000 ft,		80			
lot 104, 4,000 ft..		80			
Farmers and Mechanics Savings Bank, Framingham			72 04		
Oakhurst, block M:					
lot 1, 10,800 ft.,		324			
lot 2, 11,340 ft.,		330			
lot 3, 11,820 ft.,		354			

NAMES.	Tax on Polls.	Value of Real Estate.	Tax on Real Estate.	Value of Per. Estate.	Tax on Per, Estate.
lot 4, 7,000 ft.,		210			
lot 5, 7,000 ft.,		70			
lot 7, 7,000 ft.,		70			
lot 9, 7,000 ft.,		70			
lot 10, 7,000 ft.,		175			
lot 11, 7,000 ft.,		70			
lot 12, 7,000 ft.,		140			
lot 13, 7,000 ft.,		70			
lot 14, 7,000 ft.,		140			
lot 15, 7,000 ft.,		70			
lot 16, 7,000 ft.,		140			
lot 17, 7,000 ft.,		70			
lot 18, 7,000 ft.,		140			
lot 19, 7,000 ft.,		70			
lot 20, 7,000 ft.,		140			
lot 21, 7,000 ft.,		70			
lot 22, 7,000 ft.,		140			
lot 23, 7,000 ft.,		70			
lot 25, 7,000 ft.,		70			
lot 26, 7,000 ft.,		140			
lot 27, 7,000 ft.,		70			
lot 28, 7,000 ft.,		140			
lot 29, 7,000 ft.,		70			
lot 30, 9,520 ft.,		190			
lot 31, 9,520 ft.,		95			
lot 32, 15,000 ft.,		450			
lot 33, 15,000 ft.,		450			
lot 34, 12,000 ft.,		360			
Farnham, John E., Malden.			4 70		
Hahaton field:					
lot 55, 5,171 ft.,		155			
lot 88, 5,637 ft.,		169			
Ferguson, Angelina M., Boston.			1 80		
lot 1, block E, sec. 1, River Park, 6,200 ft.,		124			
Fernald, George W., Newton.			2 78		
lot 21, Nehoiden Land Co., 38,355 ft.		192			
Fiske, Joseph E., Wellesley Hills,			11 26		
lot 27, Nehoiden Land Co., 15,000 ft.		375			
lot 1, Bowmar, 11,930 ft.,		60			
lot 2, Bowmar, 16,550 ft.,		83			
part lot 5, Bowmar, 24,500 ft.,		123			
lot 6. Bowmar, 27,140 ft.,		136			
Fiske, Susan W., Newton			92 05	110	1 60
house, South st.,		800			
barn,		100			
house, High Rock st.,		900			
stable,		250			
24.56 acres land,		4,298			
Fitzgerald, Ellen, Boston			1 45		
lot 55, Nehoiden Park, 4,000 ft.,		100			
Fletcher, Annie L., Somerville			2 41		

NAMES.	Tax on Polls.	Value of Real Estate.	Tax on Real Estate.	Value of Per. Estate.	Tax on Per. Estate.
lot 103, Fremont Park, 5,528 ft.,		166			
Fletcher, Belle C., Brooklyn, N. Y.			31 90		
house, Kimball st.,		1,750			
15,000 feet land,		450			
Flight, Alexander F., Boston			2 09		
lot 10, block F, sec. 3, River Park, 4,800 ft.,		144			
Flynn, John D., Winslow McElvain, Chester V. Lewis, and Frederick E. Colman, Boston			22 84		
lots 366 to 396 in Fremont Park, 5 1-4 acres,		1,575			
Folsom, Charles E., Boston			1 45		
lots 84 and 85 Nehoiden Park, 8,000 ft.,		100			
Forbes, Frank A., Brookline			1 51		
lot 22, block F, sec. 1, River Park, 4,160 ft.,		104			
Freeman, Andrew J., Malden			2 54		
lot 269, Fremont Park, 11,661 ft.,		175			
Freeman, Benjamin J., Springfield			9 15		
lot, Hunnewell st., 15,768 ft.,		631			
Freeman, Elizabeth, Philadelphia.			37 54		
house, Hunnewell st.,		1,500			
21,780 feet land,		1,089			
French, Julia B., heirs of,			39 51		
house, Grant st.,		1,800			
stable,		400			
15,000 feet land,		525			
Fuller, Benjamin J., Malden.			11 73		
Highland Park:					
lot 3, 4,040 ft.,		101			
lot 5, 4,766 ft.,		214			
lot 6, 4,380 ft.,		110			
lot 70, 4,000 ft.,		80			
lot 73, 5,152 ft.,		129			
lot 74, 7,020 ft.,		175			
Fuller, Edward G., Wellesley.			30 02		
23 acres tillage, etc., Great Plain av.		2,070			
Gehring, Mary M., Boston.			1 45		
lot 7, Ringer, 3,722 ft.,		100			
Geizer, Horace K., Cambridge.			4 31		
lot 110, Fremont Park, 5,800 ft.,		174			
lot 111, Fremont Park, 4,100 ft.,		123			
Gennaro, Louisa D., Boston.			16 49		
Tax title, Fremont Park:					
lot 8, 18,968 ft.,		285			
lot 9, 16,320 ft.,		245			
lot 10, 12,000 ft.,		180			
lot 11, 9,800 ft.,		145			
lot 13, 8,372 ft.,		126			
lot 14, 10,400 ft.,		156			

NAMES.	Tax on Polls.	Value of Real Estate.	Tax on Real Estate.	Value of Per. Estate.	Tax on Per. Estate.
Gerould, Edward P., Boston			6 84		
River Park:					
lot 22, block E, sec. 1, 4,000 ft.,		100			
lot 23, block E, sec. 1, 4,000 ft.,		100			
lot 31, Nehoiden Park, 6,734 ft.,		192			
lot 60, Nehoiden Park, 4,000 ft.,		40			
lot 69, Nehoiden Park, 4,000 ft.,		40			
Gidney, Howard D., Everett			3 48		
lot 123, Fremont Park, 6,600 ft..		132			
lot 124, Fremont Park, 5,420 ft,,		108			
Gillander, G. H., Allston			4 86		
lot 2, block B, sec. 2, River Park, 16,750 ft.,		335			
Gleason, Annie E., Boston			1 74		
River Park:					
lot 34, block F, sec. 3, 4,800 ft.,		60			
lot 35, block F, sec. 3, 4,800 ft.,		60			
Gleason, Roderick, Boston			73		
lot 6, block E, sec. 3, River Park, 4,000 ft.,		50			
Goodrich, Paul, and Philip Gokey, Boston			7 21		
99,340 ft. land, Reservoir st.,		497			
Goodwin, Arthur E., Boston			1 16		
River Park:					
lot 5, block A, sec. 3, 4,000 ft.,		40			
lot 6, block A, sec. 3, 4,000 ft.,		40			
Goodwin, John T., Allston			1 15		
lot 14, block E, sec. 2, River Park, 4,500 ft.,		79			
Graham, Richard, Brookline.			8 40		
Fremont Park:					
lot 247, 5,200 ft.,		182			
lot 248, 4,800 ft.,		157			
lot 262, 4,800 ft.,		120			
lot 263, 4,800 ft.,		120			
Grant, Fred H., Lynn.			24 51		
house, Pickering st.,		1,200			
10,985 feet land,		490			
Gray, Mary E., Boston.			2 97		
lot 11, block B, sec. 2, River Park, 8,216 ft.,		205			
Gray, Edward H. and Hannibal E. Hamlin, Edna and Ellsworth, Me.			24 17		
Hahaton field:					
lot 11, 5,000 ft.,		200			
lot 41, 4,600 ft.,		160			
lot 42, 4,600 ft.,		160			
lot 43, 4,600 ft.,		160			
lot 44, 5,200 ft.,		182			
lot 45, 5,200 ft.,		182			

NAMES.	Tax on Polls.	Value of Real Estate.	Tax on Real Estate.	Value of Per. Estate.	Tax on Per. Estate.
lot 57, 4,901 ft.,		147			
lot 58, 5,500 ft.,		165			
lot 85, 5,112 ft.,		153			
lot 86, 5,270 ft.,		158			
Green, Nathan G., Boston.			14 50		
20 acres woodland, High Rock,		1,000			
Gunn, Ann, South Boston			1 57		
lot 8, block G, sec. 3, River Park, 5,400 ft,		108			
Guy, Harriet M., Norwood.			4 06		
8 acres land, South st.,		280			
Hale, Frank J., Newton			15 23		
1 3-4 acres land, Highland av.,		1,050			
Hale, Frank J., and F. A. Flather, Newton			5 44		
3 3-4 acres woodland, off Highland av.,		375			
Hale, Frank J., and Rodman P. Snelling, Newton			49 49		
68 1-4 acres land, Greendale av.,		3,413			
Hall, George F., Boston			1 45		
1-4 acre land, Grove st.,		100			
Hall, Ida Raddin, Taunton			46 11		
12 acres woodland, Charles River st.,		1,500			
42 acres pasture and wood, Charles River st.,		1,680			
Halliday, David, Milton			9 51		
lot 81, Ringer, 3,600 ft.,		144			
lot 82, Ringer, 3,439 ft,		138			
lot 83, Ringer, 3,277 ft.,		131			
lot 84, Ringer, 3,116 ft.,		125			
lot 85, Ringer, 2,955 ft.,		118			
Ham, Margaret M., Brookline			200 10	770	11 17
house, Dedham av.,		7,000			
stable, etc.,		1,200			
cottage,		500			
farm barn,		1,300			
19 acres land,		3,800			
Handy, Solon R., Boston			5 80		
4 acres land, Central av.,		400			
Hanlon, James, Boston			5 35		
River Park:					
lot 10, block C, sec. 2, 4,000 ft.,		60			
lot 11, block C, sec. 2, 3,960 ft.,		56			
lot 27, block F, sec. 3, 6,700 ft.,		67			
lot 28, block F, sec. 3, 6,400 ft.,		64			
lot 29, block F, sec. 3, 6,100 ft.,		61			
lot 30, block F, sec. 3, 5,800 ft.,		58			
Harding, Lyman P, Boston.			1 00		
lot 31, block F, sec. 3, River Park, 5,500 ft,,		69			

NAMES.	Tax on Polls.	Value of Real Estate.	Tax on Real Estate.	Value of Per. Estate.	Tax on Per. Estate.
Harrigan, Annie M., Dorchester.			1 96		
lot 75, Nehoiden Park, 4,500 ft.,		135			
Harris, Walter C., Salem.			77 29		
Oakhurst:					
lot 2, block B, 11,480 ft.,		459			
lot 4, blockB , 11,276 ft.,		451			
lot 5, block B, 7,800 ft.,		234			
lot 6, 7, 8 and part of 9, 11 and 12, 27,000 ft,,		810			
lot 1, block E, 13,500 ft.,		270			
lot 2, block E, 13,500 ft.,		270			
lot 3. block E, 12,615 ft.,		252			
lot 4, block E, 12,942 ft.,		129			
lot 5, block E. 10,428 ft.,		104			
lot 6, block E. 12,030 ft.,		120			
lot 7, block E, 9,750 ft.,		98			
lot 8, block E, 11,116 ft.,		111			
lot 9, block E, 12,913 ft.,		129			
lot 10, block E, 13,635 ft.,		136			
lot 11, block E, 13,230 ft.,		132			
lot 1, block F, 11,256 ft.,		225			
lot 2, block F, 12,070 ft ,		242			
lot 3, block F, 14,800 ft.,		148			
lot 4, block F, 15,126 ft.,		151			
lot 5, block F, 14,865 ft.,		149			
lot 6, block F, 18,342 ft.,		183			
lot 7, block F, 14,823 ft.,		148			
lot 8, block F, 13,450 ft.,		135			
lot 9, block F, 11,924 ft ,		119			
lot 10, block F, 12,641 ft.,		126			
Hartwell, Stedman, heirs of,			73		
2 acres Pine swamp,		50			
Hastings, Aaron, heirs of, Wellesley.			73		
1 acre Rosemary meadow,		50			
Hastings, Emeline N., Boston.			7 54		
Hahaton Field:					
lot 2, 5,000 ft..		200			
lot 56, 5,701 ft.,		170			
lot 81, 5,110 ft.,		150			
Hastings, John S , Wellesley Hills.			87		
2 acres Rosemary meadow,		60			
Hastings, Lillian, Boston.			6 44		
Hahaton Field:					
lot 1, 5,000 ft.,		100			
lot 93, 4,928 ft.,		172			
lot 94, 4,938 ft.,		172			
Hastings, Ruth P., Boston			6 31		
Hahaton Field:					
lot 87, 5,434 ft.,		163			
lot 91, 4,715 ft.,		125			
lot 92, 4,916 ft.,		147			
Hathaway, Clarence H., Chicago, Ill.			77		

NAMES.	Tax on Polls.	Value of Real Estate.	Tax on Real Estate.	Value of Per. Estate.	Tax on Per. Estate.
1,750 feet land, Walnut st.,		53			
Hauser, Helene, Everett			4 64		
River Park:					
lot 7, block D, sec. 2, 4,000 ft.,		50			
lot 8, block D, sec. 2, 4,000 ft.,		50			
lot 9, block D, sec. 2, 4,000 ft.,		50			
lot 10, block D, sec. 2, 4.000 ft.,		50			
lot 2, block A, sec. 3, 4,000 ft.,		40			
lot 3, block A, sec. 3, 4.000 ft.,		40			
lot 4, block A, sec. 3, 4,000 ft.,		40			
Heath, T. W., Allston			2 90		
River Park:					
lot 11, block H, sec. 1, 4,000 ft.,		100			
lot 12, block H, sec. 1, 4.000 ft.,		100			
Heidtke, Margaret, Boston			57 42		
house, South st.,		2.500			
barn, etc.,		500			
16 acres land,		960			
Hersey, Charles G., Boston			1 45		
lot 2, block H, sec. 1, River Park, 4,000 ft.,		100			
Hersey, Henry H., Boston			5 80		
River Park:					
lot 18, block B, sec. 1, 5,000 ft.,		150			
lot 19, block B, sec 1, 5,000 ft.,		150			
lot 3, block H, sec. 1, 4,000 ft.,		100			
Heylen, Frank, Cambridge			4 07		
lot 5, block B, sec. 2, River Park, 18,750 ft,,		281			
Hickey, Margery A., Melrose			5 08		
7 acres land, Reservoir st.,		350			
Hicks, Mary D., Boston			8 70		
lot 1, block C, Oakhurst, 15,000 ft.,		600			
Higgins, William W., Taunton			2 23		
River Park:					
lot 1, block H, sec. 1, 4,500 ft.,		113			
lot 4, block E, sec. 13, 3,240 ft.,		41			
Hilton, Edward A., trustee, Boston			70		
lot 5, block E, sec. 3, River Park, 3,800 ft ,		48			
Hobart, Willis C., W. Cornville, Me.			50 75		
35 acres land, Greendale av.,		3,500			
Hodgman, Samuel L., Boston			40 35		
house, Webster st.,		1,700			
lot 18, Bowen, 11,646 ft.,		408			
lot 17, Bowen, 13,069 ft.,		327			
lot 19, Bowen, 11,589 ft.,		348			
Hogner, Adrienne, Boston			5 93		
Fremont Park:					
part lot 31, 5,060 ft.,		101			
lot 32, 8,120 ft.,		162			
lot 33, 7,320 ft.,		146			

NAMES.	Tax on Polls.	Value of Real Estate.	Tax on Real Estate.	Value of Per. Estate.	Tax on Per. Estate.
Holbrook, Silas P., Worcester,					
and Holbrook, George P., Millis			45 24		
house, Bradford st.,		2.300			
barn,		400			
lots 6 and 8, block M, Oakhurst, 1,4000 ft.,		420			
Hollis, George W., Brighton			1 74		
4 acres Rosemary meadow,		120			
Holmes, Joseph W., Newton			98 90		
lot 27, Parker, 10,857 ft.,		353			
lot 28, Parker, 10,857 ft.,		380			
house, Mellen st.,		1,700			
lot 29, Parker, 10,857 ft.,		379			
house, Mellen st.,		1,000			
lot 32, Parker, 10,857 ft.,		434			
house, Sherman st.,		750			
2 acres land,		300			
house, Sachem rd.,		1.200			
lot 66, Hahaton field, 4 808 ft.,		150			
lot 67, Hahaton field, 5,330 ft.,		175			
Hooper, Anna, Cambridge			1 31		
lot 92, Nehoiden Park, 4,500 ft.,		45			
lot 93, Nehoiden Park, 4,500 ft.,		45			
Holt, George, Deleven, Wis.			25 38		
house, Pleasant st.,		1,200			
22,000 feet land,		550			
Hopewell Railroad Supply Co.,			35 41		
4 buildings,		2,100			
11.395 feet land,		342			
Horton, Emma L.,			38 98		
house, Charlcs River st.,		1,700			
stable and shed,		300			
2 3-4 acres land,		688			
Howatt, Elizabeth J., Winthrop			96		
lot 61, Nehoiden Park, 3,300 ft.,		66			
Hoyt, Hosea C., Newton Upper Falls			35 89		
house, Central av.,		1,800			
1-2 acre land,		675			
Hughes. Patrick, Jamaica Plain			36 98		
house, Cross st.,		1,200			
stable, etc.,		300			
14.575 feet land,		400			
23,660 feet land,		650			
Hudson, Samuel H., Boston			110 88		
8 2-3 acres, Ringer land,		2,600			
Fremont Park:					
lot 26, 10,220 ft.,		102			
lot 27, 9,980 ft.,		100			
lot 46, 4,635 ft.,		46			
lot 47, 4,638 ft.,		46			
lot 51, 6,279 ft.,		94			
lot 52, 6,604 ft.,		99			

NAMES.	Tax on Polls.	Value of Real Estate.	Tax on Real Estate.	Value of Per. Estate.	Tax on Per. Estate.
lot 55, 4,200 ft.,		63			
lot 56, 4,516 ft.,		68			
lot 59, 4,612 ft.,		69			
lot 60, 5,002 ft.,		75			
lot 63, 4,800 ft.,		96			
lot 67, 4,000 ft.,		160			
lot 68, 4,000 ft.,		160			
lot 69, 4,000 ft.,		160			
lot 71, 7,340 ft.,		147			
lot 72, 7,452 ft.,		149			
lot 75, 5,392 ft.,		108			
lot 76, 5,272 ft.,		105			
lot 107, 4,000 ft.,		160			
lot 128, 4.375 ft.,		131			
lot 129, 4,100 ft.,		82			
lot 132, 4,000 ft.,		50			
lot 133, 4,000 ft.,		60			
lot 136, 4,000 ft.,		120			
lot 137, 4,000 ft.,		120			
lot 140, 4,000 ft.,		160			
lot 144. 4,000 ft.,		80			
lot 145, 4,000 ft.,		80			
lot 148. 4,000 ft.,		50			
lot 149, 4.000 ft.,		40			
lot 154, 4,000 ft.,		20			
lot 159, 4,000 ft.,		80			
lot 160, 4,000 ft.,		80			
lot 163, 4.000 ft.,		80			
lot 164, 4,000 ft.,		80			
lot 167, 4,000 ft.,		80			
lot 168, 4,000 ft.,		80			
lot 171, 3,880 ft.,		77			
lot 172, 3,960 ft.,		79			
lot 176, 5,630 ft.,		113			
lot 187, 4,350 ft.,		87			
lot 188, 4,022 ft.,		80			
lot 191, 5,200 ft.,		52			
lot 192, 5,200 ft.,		52			
lot 195, 5,200 ft.,		52			
lot 206, 4,000 ft.,		80			
lot 207, 4,000 ft.,		80			
lot 210, 6,820 ft.,		136			
lot 215, 3,375 ft.,		67			
lot 276, 5,620 ft.,		74			
lot 296, 4,000 ft.,		100			
lot 297, 4,000 ft.,		100			
lot 300, 3,564 ft.,		86			
lot 301, 3,950 ft.,		99			
lot 305, 4,662 ft.,		140			
Hugleman, John, Cambridge			5 93		
lot 13, block H, Oakhurst, 10,220 ft.,		409			
Hunt, Marietta, Dorchester			3 70		

NAMES.	Tax on Polls.	Value of Real Estate.	Tax on Real Estate.	Value of Per. Estate.	Tax on Per, Estate.
17 acres woodland, High Rock,		255			
Hunt, Sarah, Boston			1 57		
lot 2, block E, sec, 2, River Park, 4,326 ft.,		108			
Hunter, James, Boston			7 40		
Fremont Park:					
lot 272, 8,200 ft.,		164			
lot 273, 7,320 ft.,		146			
lot 292, 4,000 ft.,		100			
lot 293, 4,000 ft.,		100			
Hurd, George W., Boston			44 95		
1-2 house, Oak st.,		2,800			
1-2 lot 13, Nehoiden pk., 3,750 ft.,		300			
1-4 lot 11, Nehoiden pk., 3,750 ft.,					
Hussey, Fred A., Boston			3 41		
lot 14, block F, sec. 3, River Park, 7,838 ft.,		235			
Hussey, James S., Boston			2 09		
lot 13, block F, sec. 3, River Park, 4,800 ft.,		144			
Inches, Henrietta C., Boston			103 31		
house, South st.,		4,500			
stable, etc.,		700			
7 acres land,		1,925			
Jaeger, Annie J., Boston			1 29		
lot 90, Highland Park, 4,460 ft.,		89			
Jameson, Georgianna, Boston			8 85		
61,000 ft. land, Rosemary Hill st.,		610			
Jenkins, Elias J., Boston			36 25		
house, Highland st,		2,300			
3,074 feet land,		200			
Jennings, Charles H., Boston			75 98		
house, Warren st.,		2,800			
stable,		1,600			
horse shed,		100			
24,683 feet land,		740			
Jennings, Stephen, Boston			2 49		
lot 15 Hahaton field, 4,321 ft.,		172			
Johnson, Augusta,			4 16		
14,342 feet land, Chestnut st.,		287			
Jordan, Annie W., Boston					
exempt,					
lots 1 and 2, block D, sec. 1, River Park, 9,300 ft.,		279			
Kellogg, Charles C., Boston			7 03		
lot 8, block B, sec. 2, River Park, 16,750 ft.,		335			
Tax titles:					
estate of Latimer, Elizabeth, and Eva M. Conway,					
part lot 162, lots 163, 164 and 165, Nehoiden Park, 18,000 ft.,		90			

NAMES.	Tax on Polls.	Value of Real Estate.	Tax on Real Estate.	Value of Per. Estate.	Tax on Per. Estate.
estate of Anton H. Kessler,					
lot 99, Nehoiden Park, 4,000 ft.,		20			
lot 100, Nehoiden Park, 4,000 ft.,		20			
lot 101, Nehoiden Park, 4 000 ft.,		20			
Kelly, Hugh, Newton Upper Falls			8 70		
15 acres woodland, Shepard,		600			
Kendall, William H., Boston			1 45		
lot 80, Fremont Park, 4,972 ft.,		100			
Kennedy, Robert, Dedham			9 06	465	6 74
barn, etc., Great Plain av.,		425			
2 acres land,		200			
Kennedy, William H., Jr., Nashua, N. H.			1 16		
lot 40, Highland Park, 4,000 ft,,		80			
Kenrick, John, So. Orleans, Mass.			34 15		
Highland Park:					
lot 7, 3,825 ft.,		77			
lot 8, 3,548 ft.,		142			
lot 9, 3,770 ft.,		151			
lot 10, 3,825 ft.,		76			
lot 11, 3,825 ft.,		76			
lot 13, 3,550 ft.,		142			
lot 14, 3,825 ft.,		76			
lot 15, 4,250 ft.,		85			
lot 16, 3,840 ft.,		154			
lot 17, 3,720 ft.,		149			
lot 18, 4,250 ft.,		85			
lot 19, 4,250 ft.,		85			
lot 20, 3,700 ft.,		148			
lot 21, 3,800 ft.,		152			
lot 22, 4,250 ft.,		85			
lot 23, 4,250 ft.,		85			
lot 24, 3,900 ft.,		156			
lot 26, 4,250 ft.,		85			
lot 27, 4,250 ft.,		85			
lot 30, 3,825 ft.,		76			
lot 31, 3,825 ft.,		76			
lot 32, 5,440 ft.,		109			
Kilmain, George, Wellesley			5 22		
4 1-2 acres land, Brookside rd.,		360			
Kingsbury, Charles E., W. Roxbury			25 80		
lot 71, Oakland Heights, 10,942 ft.,		328			
lot 72, Oakland Heights, 10,917 ft.,		328			
lot 2, Spence, 14,895 ft.,		559			
lot 3, Spence, 15,030 ft.,		564			
Kingsbury, Dexter, heirs of, Wellesley			3 05		
6 acres woodland, Ridge Hill,		210			
Kingsbury, Fred H., Wellesley			7 98		
lots 2 and 3, Starbuck, 27,575 ft.,		550			
Kirk, Frank W, Boston			10 12		
Oakhurst:					

NAMES.	Tax on Polls.	Value of Real Estate.	Tax on Real Estate.	Value of Per. Estate.	Tax on Per. Estate.
part lot 9, lot 10, part lots 11 and 12, block B, 19,950 ft.,		698			
Knudson, Chresten, Boston			1 74		
lot 261, Fremont Park, 4,800 ft.,		120			
Lane, Wilbur F., Boston			1 45		
lot 11, block A, sec. 2, River Park, 4,000 ft.,		100			
Larkin, Peter A., Boston			1 81		
lot 13, block D, sec. 1, River Park, 5,000 ft.,		125			
Latimer, Elizabeth, and Elizabeth B. Conway, Boston			1 45		
lots 153, 154, 175, 176, and 177, Nehoiden Park, 20,000 ft.,		100			
Layte, Inkerman,			37 82		
house, Chestnut st.,		1,400			
120,790 feet land,		1,208			
Lentell, Charles B., Newton			53 80		
house, Forest st.,		1,250			
50,366 feet land,		500			
barn, etc.,		600			
7 acres tillage,		700			
11 acres pasture and woodland,		660			
Levering, William, Boston			94 61		
house, Central av.,		900			
barn, etc.,		875			
poultry house,		300			
10 acres tillage,		2,000			
24 1-2 acres pasture,		2,450			
Levine, Henry M., Boston			7 96		
Highland Park:					
lot 33, 3,870 ft.,		155			
lot 44, 4,500 ft.,		90			
lot 63 4,000 ft.,		80			
lot 66, 4,000 ft.,		80			
lot 99, 3.610 ft.,		144			
Lilly, Channing, Boston			29 30		
house, Cedar st.,		1,500			
29,000 feet land,		363			
19,150 feet land, w. side Chestnut st.		158			
Linehan, Charles, East Cambridge			2 18		
3-4 acres land, Wellesley av.,		150			
Locke, Elizabeth W., heirs of, Waltham			36 25		
house, Nehoiden st.,		1,000			
house in rear,		700			
1 1-4 acre land,		400			
house, Rosemary st.,		300			
2-5 acre land,		100			
Lorensten, John P., Boston			58		
lot 4, block B, sec. 3, River Park, 4,000 ft.,		40			

NAMES.	Tax on Polls.	Value of Real Estate.	Tax on Real Estate.	Value of Per. Estate.	Tax on Per. Estate.
Lovell, Benjamin S., Weymouth			1 45		
lot 14, block D, sec. 1, River Park, 4,000 ft.,		100			
Lucas, Anthony & Co.. Newton				1,000	14 50
Lucas, John, Boston			1 04		
lots 7 and 8, block C, sec. 3, River Park, 7,200 ft.,		72			
Lynch, Mary A., Dedham			165 97		
house, Mellen st.,		1,500			
8,000 feet land,		280			
house, Davenport rd.,		1,000			
lots 23 and 24, Hahaton field, 8,917 ft.,		312			
house, Harris av.,		1,500			
barn, Harris av.,		500			
28 acres land,		4,200			
Lyon, Edward, Wellesley			87		
2 acres Rosemary meadow,		60			
Lyons, John T., Boston			1 46		
lot 10, block D, sec. 3, River Park, 6,716 ft.,		101			
Macdonald, Samuel, Boston			8 90		
Fremont Park:					
lot 35, 6,048 ft.,		181			
lot 36, 4,747 ft.,		142			
lot 37, 3,705 ft.,		111			
lot 93, 4,000 ft.,		180			
Macfarlane, Henry, trustee, Boston			6 96		
lots 6 and 7, Fremont P'k, 24,000 ft.		480			
Mackey, Lawrence J., Boston			1 33		
lot 86 Fremont Park, 4,600 ft.,		92			
Madden, H. A., and Daniel, Boston			91 71		
house, Central av.,		850			
barn, shed, etc.,		650			
18 acres tillage,		1,800			
13 acres woodland,		650			
10 acres meadow,		250			
42 1-2 acres woodland, "Collins,"		2,125			
Maguire, Annie, Brookline			1 45		
lot 48, Home Park, 6,175 ft.,		100			
Mahoney, Patrick, Boston			4 48		
lot 245, Fremont Park, 5,226 ft.,		157			
lot 246, Fremont Park, 5,075 ft.,		152			
Manley, Joanna M., Brookline			9 43		
lot 1, Fremont Park, 6,500 ft.,		325			
lot 2, Fremont Park, 6,500 ft.,		325			
Marey, Elizabeth, Newton Upper Falls			67 79		
house, Hillside av., double,		4,000			
15,000 feet land,		675			
Marr, Sarah J., Boston			2 67		
River Park:					

NAMES.	Tax on Polls.	Value of Real Estate.	Tax on Real Estate.	Value of Per. Estate.	Tax on Per. Estate.
lot 2, block E, sec. 3, 4,000 ft.,		40			
lot 6, block F, sec. 3, 4,800 ft.,		144			
Martis, George B., Boston			13 64		
River Park:					
lot 4, block H, sec. 1, 4,000 ft.,		100			
lot 10, block A, sec. 2, 4,000 ft.,		100			
lot 7, block B, sec 2, 17,400 ft.,		261			
lot 42, Fremont Park, 4,420 ft.,		78			
lot 43, Fremont Park, 4,420 ft.,		78			
lot 105, Fremont Park, 6,480 ft ,		162			
lot 106, Fremont Park, 6,480 ft.,		162			
Matthaey, Alice L. H.. Boston			1 45		
lot 133, Nehoiden Park, 4,000 ft.,		50			
lot 134, Nehoiden Park, 4,000 ft.,		50			
Matthews, Mary A., Brookline			88 86		
house, Chestnut st.,		1,700			
16,520 feet land,		991			
house, Chestnut st.,		2,700			
12,275 feet land,		737			
Mayberry, Cyrus C., Boston			1 54		
lot 42, Highland Park, 4,520 ft.,		106			
Mayo, Lawrence, ex. will Ellen E. Mayo, West Newton			15 83		
Oakhurst:					
lot 9, block L, 4,570 ft.,		275			
lots 1 to 11 in block T, 108,884 ft.,		817			
McAvoy, Thomas H., and William E. Cassidy, Somerville			3 41		
Nehoiden Park:					
lot 112, 4,500 ft.		45			
lot 113, 4,500 ft.,		45			
lot 132, 4,500 ft.,		45			
lot 157, 4,000 ft.,		20			
lot 158, 4,000 ft.,		20			
lot 159, 4,000 ft.,		20			
lot 160, 4,000 ft.,		20			
lot 161, 4,000 ft.,		20			
McCann, James, Boston			3 21		
Fremont Park:					
lot 255, 4,300 ft,,		108			
lot 256, 4,500 ft.,		113			
McCraith, Arthur E., Somerville			1 17		
lot 1, block G, sec. 1, River Park, 4,050 ft.,		81			
McCraith, James B., Somerville			1 38		
lot 352, Fremont Park, 4750 ft.,		95			
McDonald, Maud A., Boston			9 27		
Highland Park:					
lot 1, 4,496 ft.,		225			
lot 2, 3,140 ft.,		94			
lot 59, 4,000 ft.,		80			
lot 62, 4,000 ft.,		80			

NAMES.	Tax on Polls.	Value of Real Estate.	Tax on Real Estate.	Value of Per Estate.	Tax on Per Estate.
lot 64, 4,000 ft.,		80			
lot 65, 4,000 ft.,		80			
McDonnell, Martin F., Boston			78		
lot 14, block D, sec. 3, River Park, 3,648 ft.,		54			
McLeod, Jennie W., and Elizabeth Sullivan, Boston			1 04		
lot 10, block F, sec. 1, River Park, 3,600 ft.,		72			
McLeod, Murdock W., Boston			8 44		
Hahaton Field:					
lot 7, 5,000 ft.,		200			
lot 8, 5,000 ft.,		200			
lot 46, 5,200 ft.,		182			
McNulty, William, Boston			1 16		
lot 15, block F, sec. 1, River Park, 4,000 ft.,		80			
Meade, George H., Malden			1 45		
lot 13, block G, sec. 1, River Park, 4,000 ft.,		100			
Merrill, George E., Boston			70		
lot 8, block G, sec. 1, River Park, 3,600 ft.,		48			
Metcalf, William, Boston			18 42		
house, Greendale av.,		500			
barn,		200			
2 acres land,		300			
4 1-2 acres land, Kenrick st.,		270			
Milford, William J., Seabrook, Conn.			1 57		
lot 19, block F, sec. 1, River Park, 3,600 ft.,		108			
Miller, George D., and James Hatch, Wellesley			13 05		
ice house, Rosemary st.,		800			
6,500 feet land,		100			
Miller, Louis R., Malden			4 00		
River Park:					
lot 1, block F, sec. 3, 9,000 ft.,		180			
lot 6, block G, sec. 3, 4,800 ft.,		96			
Mills, Sumner B., Sarah A. Cutter, Ella M. Fuller and Albert E. Mills, heirs of,			63 80		
house, Central av.,		1,800			
barn,		500			
5 acres land,		1,000			
house, North Hill,		300			
10 acres land,		800			
Mixter, J. W., Plymouth			5 44		
lot 18, Nehoiden L'd Co., 15,000 ft.,		375			
Moeller, Oscar E., Cambridge			3 03		
5,228 feet land, Highland av.,		209			
Morrill, John H., Allston			1 02		

NAMES.	Tax on Polls.	Value of Real Estate.	Tax on Real Estate.	Value of Per Estate.	Tax on Per Estate.
lot 17, block E, sec. 2, River Park, 4,000 ft.,		70			
Morse, John T., Jr., Boston			365 41	1 50	2 18
farm house,		2,800			
stable, etc.,		1,200			
automobile house, etc.,		1,200			
electric light and water plant,		3,000			
lodge,		3 800			
61.4 acres land,		13,201			
Morton, William, heirs of, Newton			82 65		
house, Grant st.,		4 500			
poultry house,		75			
15,000 feet land,		675			
lot 28, Nehoiden L'd Co,, 15,000 ft.		450			
Mullare, Frederic I. R.,			1 [illegible]5		
lot 79, Fremont Park, 5,336 ft.,		107			
Mullen, Rosanna F., Dedham			129 17		
house, Warren st.,		3,000			
16,323 feet land,		816			
house, Great Plain av.,		3,000			
11,875 feet land,		713			
Muller, Emma M. J., Honolulu, S. I.			1 09		
lot 61, Highland Park, 4,000 ft.,		75			
Muller, Robert G. O., Honolulu, S. I.			1 89		
lot 12, block D, sec. 1, River Park, 6,500 ft.,		130			
Murdock, Francis, and H. S. Morley, trustees under will of William Morton, Newton			19 94		
house, Mills rd.,		1,200			
5,000 feet land,		175			
Myers, James, Boston			1 86		
River Park:					
lot 16, block E, sec, 2, 4,000 ft.,		70			
lot 14, block E, sec. 3, 4,600 ft.,		58			
Newbegin, Charles A., Boston			59 77		
house, off Great Plain av.,		2,000			
stable, sheds, etc.,		1,000			
174,302 feet land,		872			
1 acre land Broad Meadow rd.,		250			
Newell, Augustus W., Bradford, Pa.			174 80		
house, Nehoiden st.,		1,000			
barn,		1,000			
house, off May st.,		800			
21 acres land,		3,360			
9 acres land, south side street,		2,025			
3 acres woodland, Rosemary st.,		300			
17 acres land, Great Plain av.,		3,570			
Newell, Ernest D., Waltham			5 22		
9 acres woodland, Brookside rd.,		360			
Newell, Joseph A., heirs of, W. Newton			1 09		

NAMES.	Tax on Polls.	Value of Real Estate.	Tax on Real Estate.	Value of Per. Estate.	Tax on Per. Estate.
1 1-2 acres meadow, Charles River,		75			
New England Railroad Co., N. Y., N. H. & H. Railroad Co., lessees,			142 64		
pump house and tank,		750			
turn table,		300			
part of station,		500			
43,560 feet land,		6,970			
1 acre land, Fisher,		650			
48,400 feet land, Pierce,		242			
1-4 acre land, S. O. Ernst,		50			
5 acres woodland, Gay,		375			
Newton & Boston Street Railway Co.,			58 41		
car barn, Highland av.,		3,500			
10,560 feet land,		528			
Newton Savings Bank, Newton			65 73		
house, Walnut st.,		2,000			
8,308 feet land, lot 19,		353			
house, Walnut st.,		2,000			
6,013 feet land, lot 21,		180			
Nickerson, Augusta P., Cambridge			18 85		
house, Great Plain av.,		1,000			
1-2 acre land,		300			
Nickerson, S. Gertrude, Boston			78		
lot 6, block C, sec. 3, River Park, 5,400 ft.,		54			
Nielson, Andrew L., Boston			1 45		
lot 260, Fremont Park, 4,000 ft.,		100			
Noble, John, Boston			1 45		
Nehoiden Park:					
lot 62, 4,600 ft.,		50			
lot 63, 4,000 ft.,		50			
Norcross, Alvin E., Revere			26 43		
house, Station st.,		1,600			
lot 15, block F, sec. 3, River Park, 5,240 ft.,		223			
Norton, John H., Medford			1 38		
lot 92, Highland Park, 4,770 ft.,		95			
O'Connell, Daniel F., and Valentine Richter, Roxbury			10 44		
River Park:					
lot 15, block B, sec. 1, 5,000 ft.,		150			
lot 16, block B, sec. 1, 5,000 ft.,		150			
lot 1, block C, sec. 1, 4,000 ft.,		140			
lot 2, block C, sec. 1, 4,000 ft.,		140			
lot 3, block C, sec. 1, 4,000 ft.,		140			
Odell, Annie S., Philadelphia, Pa.			58 70		
house, Dedham av.,		2,800			
stable,		400			
16,951 feet land,		848			
Old Colony Railroad Co.,			116 00		

NAMES.	Tax on Polls.	Value of Real Estate.	Tax on Real Estate.	Value of Per. Estate.	Tax on Per, Estate.
4 acres land, Great Plain av.,	8,000				
Oliver, Mary E., Boston		68 24			
Hahaton Field:					
lot 20, 5,196 ft.,	156				
lot 21, 6,225 ft.,	188				
lot 22, 5,900 ft.,	177				
lot 29, 5,000 ft.,	175				
lot 30, 5,000 ft.,	175				
lot 31, 5,000 ft.,	175				
lot 32, 5,000 ft.,	175				
lot 33, 5,000 ft.,	175				
lot 34, 5,000 ft ,	175				
lot 35, 4,500 ft.,	158				
lot 36, 4,500 ft.,	158				
lot 37, 4,500 ft.,	158				
lot 38, 4,500 ft.,	158				
lot 39, 4,500 ft,,	158				
lot 59, 4,540 ft.,	136				
lot 60, 5,144 ft.,	154				
lot 61, 4,499 ft.,	135				
lot 62, 5,101 ft.,	153				
lot 63, 5,302 ft.,	159				
lot 64, 5,906 ft.,	177				
lot 65, 5,456 ft.,	163				
lot 69, 7,250 ft.,	145				
lot 70, 5,200 ft.,	130				
lot 71, 5,200 ft.,	130				
lot 72, 5,200 ft.,	130				
lot 73, 5,161 ft..	129				
lot 74, 5,048 ft.,	151				
lot 82, 5,084 ft.,	153				
lot 83, 5,068 ft.,	150				
lot 84, 5,056 ft.,	150				
Orlinski, Joseph, Newton		77 58			
house, south st.,	1,400				
barn, etc.,	350				
18 acres land,	3,600				
Osborn, Elizabeth, New Britain, Conn.		29 73			
house, Webster st.,	1,200				
shop, etc.,	550				
12,000 feet land,	300				
Otis, James, heirs of, Boston		8 80			
7 2-3 acres woodland,	307				
6 acres woodland,	240				
1 1 2 acres meadow, Charles River,	60				
Page, Edwin J., Boston		1 04			
lot 20, block E, sec. 1, River Park, 3,600 ft.,	72				
Page, Ella F., Newtonville		24 74			
house, Webster st.,	1,500				
20,622 feet land,	206				

NAMES.	Tax on Polls.	Value of Real Estate.	Tax on Real Estate.	Value of Per Estate.	Tax on Per Estate.
Parks, Martha E., Boston			7 25		
9 acres woodland,		500			
Parry, Richard and George A., Cambridge			42 79		
Oakland Heights:					
lot 41, 12,486 ft.,		499			
lot 63, 16,304 ft.,		471			
lot 64, 10,500 ft.,		315			
lot 65, 10,500 ft.,		263			
lot 66, 14,745 ft.,		590			
lot 67, 13,139 ft.,		394			
lot 68, 13,963 ft.,		419			
Parry, William A., Cambridge			6 60		
lot 42, Oakland Heights, 11,367 ft.,		455			
Partridge, Emma M., Wellesley			3 63		
2 1-2 acres woodland, Ridge Hill,		250			
Peach, Jane, Boston			9 89		
Highland Park:					
lot 78, 4,650 ft.,		81			
lot 79, 4,750 ft.,		83			
lot 80, 4,750 ft.,		83			
lot 81, 5,630 ft.,		99			
lot 83, 4,800 ft.,		84			
lot 84, 4,800 ft.,		84			
lot 85, 4,800 ft ,		84			
lot 86, 4,800 ft.,		84			
Pearce, Ida E.,			1 64		
lot 95, Nehoiden Park, 4,500 ft ,		113			
Pearson, Fred C., Boston			2 22		
lot 277, Fremont Park, 12,236 ft.,		153			
Pelsoczy, Charles, Boston			1 77		
lot 224, Fremont Park, 6,118 ft.,		61			
lot 225, Fremont Park, 6,118 ft.,		61			
Pettee, Otis T., Newton Upper Falls			49 66		
Oakhurst:					
lot 1, block A, 14,611 ft.,		292			
lot 2, block A, 12,762 ft.,		191			
lot 3, block A, 10,338 ft.,		155			
lot 4, block A, 11,610 ft.,		174			
lot 5, block A, 14,160 ft.,		141			
block D, except lot 10, 329,580 ft.,		2,472			
Phipps, Joseph B., Boston			2 76		
lot 18, Hahaton Field, 5,426 ft.,		190			
Plummer, Emery G., Boston			3 81		
lot 12, Nehoiden Park, 7,500 ft.,		263			
Pope, Enoch L., Newton			351 74		
4-tenement block, Pickering st.,		4,000			
10,890 feet land,		490			
29,160 feet land, Burkett,		2,041			
23,595 feet land, MacRedding,		1,652			
19,305 feet land, Highland av., east side,		1,158			

NAMES.	Tax on Polls.	Value of Real Estate.	Tax on Real Estate.	Value of Per. Estate.	Tax on Per. Estate.
29,630 feet land, Highland av., west side,		1,185			
222,597 feet land, Highland av., Bowen,		6,121			
8 1-4 acres land, Webster st.,		1,485			
10 acres land, I. M. K.,		500			
34 acres land, W. A. K.,		2,040			
103,290 feet land, Great Plain av.,		1,291			
10 1-5 acres land, Great Plain av., Bowers,		2,295			
Port, George H., Chelsea			2 09		
lot 5, block F, sec. 3, River Park, 4,800 ft.,		144			
Port, John A., Boston			3 77		
lot 11, block G, sec. 3, River Park, 13,000 ft.,		260			
Porter, Sarah, Wellesley			3 63		
1 acre land, Hunnewell st.,		250			
Probert, Richard, Hyde Park			30 16		
house, South st.,		900			
barn,		200			
14 acres land,		980			
Proctor, Edward W., heirs of, Boston			87		
2 acres, Rosemary meadow,		60			
Putney, Lyman K., Wellesley			87		
2 acres Rosemary meadow,		60			
Quinlan, Michael W., Brookline			78 97		
house, Great Plain av.,		2,200			
barn,		525			
20 1-6 acres land,		2,521			
10 acres, Pine swamp,		200			
Quinn, Terence F., East Cambridge			6 53		
house, Hardy st., unf.,		300			
2 acres land,		150			
Reardon, Edward, Boston			1 02		
lot 4, block C, sec. 2, River Park, 4,000 ft.,		70			
Reed, Margaret C., Boston			1 16		
lot 21, block F, sec. 1, River Park, 4,000 ft.		80			
Reed, William T., Lynn			1 41		
lot 78, Fremont Park, 4,837 ft.,		97			
Reid, Marion A., Brookline			8 99		
house, Ryan's Hill, unf.,		100			
13 acres land,		520			
Rice, Charles, heirs of, Wellesley			5 08		
7 acres woodland,		350			
Rich, Alice M., Boston			73		
lot 9, block C, sec. 2, River Park, 4,000 ft.,		50			
Richards, Henry N., trustee,			16 68		

NAMES.	Tax on Polls.	Value of Real Estate.	Tax on Real Estate.	Value of Per Estate.	Tax on Per Estate.
house, Nehoiden st.,		900			
1-2 acre land,		250			
Richardson, Frank B., Boston			57 65		
house, Dedham av.,		3,000			
17,740 feet land,		976			
Richter, Valentine, and Annie O'Connell,			2 90		
lot 6, block B, sec. 1, River Park, 5,000 ft.,		200			
Ringer, Susan K., Allston			2 90		
lot 3, Ringer land, 3,333 ft.,		200			
Robinett, Robert S., Boston			3 13		
River Park:					
lot 13, block F, sec. 1, 3,600 ft.,		108			
lot 14, block F, sec. 1, 3,600 ft.,		108			
Rogers, Harlow H., Boston			214 71		
lot 18, block D, sec. 3, River Park, 3,500 ft.,		70			
Estates held by Tax Deeds:					
Former owners,					
Boston Home Building Ass'n, lot 8, block A, sec. 2, River Park, 4,000 ft.		100			
Clark, Inez M.,					
lot 1, block A, sec. 2, River Park, 4,000 ft.,		100			
lot 38, Fremont Park, 4,225 ft.,		127			
Clark, Jessie,					
lot 101, Highland Park, 6,780 ft.,		68			
Cooke, Vesta D.,					
lot 15, Bowen, 13,320 ft.,		266			
lot 16, Bowen, 11,440 ft.,		229			
lot 26, Bowen, 17,974 ft.,		359			
lot 36, Bowen, 16,946 ft.,		339			
Dean, Sarah E.,					
lot 4, Highland Park, 4,119 ft.,		185			
Folsom, Arthur N.,					
Highland Park:					
lot 75, 4,000 ft.,		80			
lot 87, 5,460 ft.,		109			
lot 95, 3,180 ft.,		63			
lot 107, 4,000 ft.,		80			
Foster, Edgar W.,					
2 acres land off Worcester st.,		150			
Fuller, Annie,					
lot 13, block G, sec. 3, River Park, 9,094 ft.,		181			
Gafford, W. H., estate of,					
lot 82, Highland Park, 6,480 ft.,		73			
Harvey, C. M.,					
Highland Park:					
lot 49, 3,840 ft.,		77			
lot 50, 4,000 ft.,		80			

NAMES.	Tax on Polls.	Value of Real Estate.	Tax on Real Estate.	Value of Per. Estate.	Tax on Per, Estate.
lot 51, 4,000 ft.,		80			
lot 52, 4,000 ft.,		80			
lot 53, 4,000 ft.,		80			
lot 54, 4,000 ft.,		80			
lot 55, 4,000 ft.,		80			
lot 56, 4,000 ft.,		80			
lot 58, 4,000 ft.,		80			
Irr, Annie A.,					
lot 6, block F, sec. 1, River Park, 3,600 ft.,		108			
Johansen, Charles,					
Fremont Park:					
lot 264, 4,800 ft.,		120			
lot 265, 4,800 ft.,		120			
lot 266, 4,800 ft.,		120			
Lacy, James W.,					
lot 13, block D, sec. 3, River Park. 3,600 ft,,		54			
McEvoy, Sadie E.,					
lot 15, block G, sec. 3, River Park, 15,000 ft.,		450			
McIsaac. Duncan and heirs of Thos. Currie,					
lot 8, block H, sec. 1, River Park, 4,000 ft.,		100			
McLeod, Daniel,					
lot 21, block E, sec. 1, River Park, 4,000 ft.,		100			
Nehoiden Mineral Spring Co.,					
Fremont Park:					
lot 199, 5,200 ft.,		156			
lot 200, 5,200 ft.,		156			
lot 218, 7,791 ft.,		234			
lot 219, 8,214 ft.,		246			
Nichols, Agnes C.,					
River Park:					
lot 5, block A, sec. 1, 4,000 ft.,		100			
lot 17, block B, sec. 1, 5,000 ft.,		150			
Olson, Ole,					
lot 241, Fremont Park, 4,600 ft.,		138			
Parker, Katherine,					
Nehoiden Park:					
lot 14[illegible], 4,000 ft.,		50			
lot 144, 4,000 ft.,		50			
lot 145, 4,000 ft.,		50			
lot 146, 4,000 ft.,		50			
Prescott, Frank,					
Highland Park:					
lot 43, 5,096 ft.,		101			
lot 45, 4,350 ft.,		87			
lot 46, 4,060 ft.,		81			
lot 47, 4,090 ft.,		83			

NAMES.	Tax on Polls.	Value of Real Estate.	Tax on Real Estate.	Value of Per. Estate.	Tax on Per. Estate.
lot 48, 4,625 ft ,		92			
lot 57, 4,090 ft.,		80			
lot 60, 4,000 ft.,		80			
Ryle, William & Co ,					
house, Central av.,		1,500			
1 acre land,		1,525			
Sorenson, Neils,					
Prospect Hill:					
lot 23, 9,576 ft.,		192			
part lot 24, 1,750 ft.,		35			
Starbuck, Julia M. M.,					
lot 5, Starbuck land, 12,500 ft.,		319			
Turner, Margaret I.,					
lot 64, Fremont Park, 4,000 ft.,		200			
Yerxa, Frank W.,					
lot 29, Fremont Park, 9,600 ft.,		96			
23 acres land, Highland av.,		2,990			
Rowe, Alice R., Newton			34 80		
house, Marshall st.,		1,600			
20,000 feet land,		800			
Ruffli, Josephine, Boston					
(exempt),					
lot 4, block B, sec. 1, River Park, 5,000 ft.,		200			
Ryan, John E., Boston			1 02		
lot 23, block D, sec. 2, River Park, 4,000 ft.,		70			
Ryder, Esther E., Boston			4 35		
River Park:					
lot 5, block C, sec. 2, 4,000 ft.,		100			
lot 6, block C, sec. 2, 4,000 ft.,		100			
lot 7, block C, sec. 2, 4,000 ft.,		100			
Saco & Pettee Machine Shops, Newton			169 07		
house, Highland av., double,		1,500			
house, Highland av., double,		1,500			
house, Highland av.,		1,000			
house, Highland av.,		1,000			
house, Highland av ,		1,000			
house, Highland av.,		1,000			
house, Highland av.,		1,000			
house, Highland av.,		1,000			
173,000 feet land,		2,660			
Saville, George G., Quincy			23 68		
Hahaton Field:					
lot 12, 5,000 ft.,		200			
lot 13, 5,000 ft.,		200			
lot 14, 5,000 ft.,		200			
lot 17, 10,084 ft.,		328			
lot 25, 6,584 ft.,		230			
lot 26, 5,000 ft.,		175			
lot 95, 1 acre,		300			
Schofield, Chandler P., Boston			1 16		

NAMES.	Tax on Polls.	Value of Real Estate.	Tax on Real Estate.	Value of Per. Estate.	Tax on Per, Estate.
River Park:					
lot 8, block B, sec. 3, 4,000 ft.,		40			
lot 9, block B, sec. 3, 4,000 ft.,		40			
Scott, Augustus E., Lexington			4 15		
Highland Park:					
lot 96, 3,100 ft.,		62			
lot 97, 3,220 ft.,		64			
lot 105, 4,000 ft.,		80			
lot 106, 4,000 ft.,		80			
Scotton, Amos, Ipswich			25 61		
house, Hunnewell st.,		1,300			
2 1-3 acres land,		466			
Seabury, Nels, Boston			5 92		
Fremont Park:					
lot 94, 4,370 ft.,		131			
lot 95, 4,500 ft.,		135			
lot 96, 4,732 ft.,		142			
Searles, Annie, Presque Isle, Me.			1 89		
lot 175, Fremont Park, 4,340 ft.,		130			
Seldner, Laura, Boston			57 92		
Hahaton Field:					
lot 3, 5,000 ft.,		200			
lot 4, 5,000 ft.,		200			
lot 5, 5,000 ft.,		200			
lot 6, 5,000 ft.,		200			
lot 16, 4,367 ft.,		184			
lot 19, 5,757 ft.,		200			
lot 47, 6,000 ft.,		210			
lot 48, 6,000 ft.,		210			
lot 49, 5,000 ft.,		175			
lot 50, 5,000 ft.,		175			
lot 51, 4,992 ft.,		175			
lot 52, 5,601 ft.,		196			
lot 53, 5,206 ft.,		182			
lot 54, 5,807 ft.,		203			
lot 89, 6,448 ft.,		193			
lot 90, 6,849 ft.,		205			
lot 23, Bowen, 16,350 ft.,		327			
lot 25, Bowen, 16,626 ft.,		333			
lot 7, Prospect Hill, 9,225 ft.,		227			
Sheridan, James B., Wellesley			87		
2 acres, Rosemary meadow,		60			
Smith, Catharine T., Boston			29		
lot 110, Nehoiden Park, 4,000 ft.,		20			
Smith, Charles, heirs of, Wellesley			44		
1 acre, Rosemary meadow,		30			
Smith, Eliza D., heirs of, Boston			173 20		
18 1-5 acres land, Charles River st.,		2,730			
28 acres pasture and woodland,		1,400			
24 acres pasture and woodland, Draper,		3,600			
7 1-2 acres pasture and woodland,					

NAMES.	Tax on Polls.	Value of Real Estate.	Tax on Real Estate.	Value of Per Estate.	Tax on Per Estate.
Dug Hill,		300			
15 acres pasture and woodland, Hurley,		900			
8 1-2 acres pasture and woodland, Battelle,		1,275			
10 acres pasture and woodland, Mills,		600			
19 acres pasture and woodland, Morse,		1,140			
Spear, George A., Boston			52 11		
barn, Great Plain av.,		400			
18 1-4 acres land,		3,194			
Stephenson, Alice, Winthrop			12 47		
lot 7, Bowen, 16,040 ft.,		321			
lot 8, Bowen, 26,966 ft.,		539			
Stevenson, Neils, Boston			7 25		
lot 4, 5, and 6, Ringer, 21,329 ft.,		500			
Stewart, M. R., Colorado Springs, Col.			22		
lot 102, Nehoiden Park, 3,000 ft.,		15			
Stone, George F., Newton			31 90		
house, Chestnut st., double,		1,600			
20,000 feet land,		600			
Stone, James E., Medford					
River Park:			14 50		
lot 12, block B, sec. 1: 5,000 ft.,		150			
lot 13, block B, sec. 1, 5,000 ft.,		150			
lot 15, block D, sec. 1, 4,000 ft.,		100			
lot 16, block D, sec. 1, 4,000 ft.,		100			
lot 17, block D, sec. 1, 4,000 ft.,		100			
lot 18, block D, sec. 1, 4,000 ft.,		100			
lot 19, block D, sec. 1, 4,000 ft.,		100			
lot 20, block D, sec. 1, 4,000 ft.,		100			
lot 21, block D, sec. 1, 4,000 ft.,		100			
Stubbs, David B., Boston			4 35		
River Park:					
lot 8, block B, sec. 1, 5,000 ft.,		200			
lot 12, block A, sec. 2, 4,000 ft.,		100			
Sullivan, Michael, Boston			2 61		
lot 8, block H, sec. 3, 9,000 ft.,		180			
Sutton, George H., New York city			106 21		
house, South st.,		2,200			
barn, etc.,		500			
37 acres land,		4,625			
Sutton, Samuel F.,					
Sutton land, Webster st.:			20 72		
lot 1, 21,356 ft.,		53			
lot 2, 24,010 ft.,		60			
lot 3, 15,069 ft.,		38			
lot 5, 20,160 ft.,		50			
lot 7, 20,294 ft.,		51			
lot 8, 15,840 ft.,		40			

NAMES.	Tax on Polls.	Value of Real Estate.	Tax on Real Estate.	Value of Per Estate.	Tax on Per Estate.
lot 10, 17,980 ft.,		45			
lot 13, 17,500 ft.,		44			
lot 14, 16,603 ft.,		42			
lot 15, 19,700 ft.,		42			
lot 16, 20,000 ft,,		50			
lot 17, 15,500 ft.,		38			
lot 18, 15,500 ft.,		38			
lot 19, 18,348 ft.,		46			
lot 20, 16,331 ft.,		41			
lot 22, 17,081 ft.,		43			
lot 23, 17,241 ft.,		43			
lot 24, 18,525 ft.,		46			
lot 25, 19,000 ft.,		48			
lot 26, 19,000 ft.,		48			
lot 27, 19,000 ft.,		48			
lot 28, 19,000 ft.,		48			
lot 29, 19,000 ft.,		48			
lot A, 100,937 ft.,		252			
lot B, 54,625 ft.,		127			
Swallow, Ernestine M., Gardner			72 24		
house, Fair Oaks Park,		3,800			
lot 30, Oakland Heights, 13,088 ft.,		589			
lot 29, Oakland Heights, 13,184 ft.,		593			
Swenson, Carl G.,			4 64		
lot 1, block B, sec. 2, River Park, 16,000 ft.,		320			
Talbot, Dudley, Milton			1 74		
lot 68, Nehoiden Park, 4,000 ft.,		120			
Tenney, John S., Boston			54 53		
house, Dedham av.,		2,500			
31,529 feet land,		1,261			
Thompson, Margaret, Boston			62		
lot 15, block D, sec. 3, River Park, 4,280 ft.,		43			
Thurston, Frank W., Boston			1 45		
lot 74, Nehoiden Park, 4,000 ft.,		100			
Thurston, Georgianna A., Boston			1 02		
lot 22, block D, sec. 2, River Park, 4,000 ft.,		70			
Tirrell, Maria E., Quincy			8 12		
Hahaton field:					
lot 9, 5,000 ft.,		200			
lot 10, 5,000 ft.,		200			
lot 40, 4,600 ft.,		160			
Tisdale, Frederic C., Boston			30 96		
Estates held by tax deeds, former owners,					
Hayes, Sarah,					
lot 156, Fremont Park, 4,000 ft.,		100			
Hayes, William J.,					
Fremont Park:					
lot 104, 5,840 ft.,		175			

NAMES.	Tax on Polls.	Value of Real Estate.	Tax on Real Estate.	Value of Per Estate.	Tax on Per Estate.
lot 112, 5,472 ft.,		164			
lot 113, 5,250 ft.,		158			
lot 116, 4,760 ft.,		143			
lot 117, 4,978 ft.,		149			
Hayes, William J., and Charles H., Boston					
Fremont Park:					
lot 119, 8,200 ft.,		164			
lot 120, 8,200 ft.,		164			
lot 121, 7,400 ft.,		148			
lot 122, 7,400 ft.,		148			
Hinds, J. F.,					
lot 4, block G, sec. 1, River Park, 3,950 ft.,		79			
Lambert, Addie,					
River Park:					
lot 5, block G, sec. 1, 3,907 ft.,		78			
lot 6, block G, sec. 1, 3,244 ft.,		65			
Rogers, Harlow H, tax title,					
Boston Home Building Ass'n,					
River Park:					
lot 24, block D, sec. 1, 4,000 ft.,		100			
lot 14, block H, sec. 1, 4,000 ft.,		100			
lot 4, block A, sec. 2, 4,000 ft.,		100			
lot 5, block A, sec. 2, 4,000 ft.,		10.			
Titus. Arthur E., Boston			67 98		
house, Webster st.,		2,000			
barn, etc,		400			
10 1-6 acres land,		2,288			
Towle, Loren D., Boston			1 55		
lot 41, Highland Park, 5,380 ft.,		107			
Townsend, Frank A., Brookline			212 14		
house, Chestnut st.,		5,000			
barn,		2,800			
poultry houses,		300			
30 acres land.		4,200			
house, South st.,		1,000			
barn, etc.,		250			
12 acres land,		1,080			
Tremere, Daniel W. B., Newton			6 24		
85,900 feet land, Chestnut st.,		430			
Van Ness, Henry, Medway			73		
lot 147, Nehoiden Park, 4,000 ft.,		50			
Waldron, Anthony, Brookline			1 45		
lot 3, block F, sec. 1, River Park, 4,000 ft.,		100			
Walker-Gordon Laboratory Co., Boston			329 88	61 20	88 74
house, Fisher st,		2,500			
barn, etc.,		200			
new barn, unf.,		500			
water tower,		800			

NAMES.	Tax on Polls.	Value of Real Estate.	Tax on Real Estate.	Value of Per. Estate.	Tax on Per. Estate.
6 1-2 acres land,		1,300			
house, Central av.,		6,000			
farm house,		1,500			
barn and shed,		1,800			
stone barn,		1,500			
poultry house,		500			
windmill,		100			
boiler house and engine,		400			
chicken house,		100			
silo,		200			
boat house,		50			
ice house,		500			
60 acres land		4,800			
Walker, Nathaniel U., Boston			3 05		
Home Park:					
lot 186, 4,000 ft.,		70			
lot 187, 4,000 ft.,		70			
lot 188, 4,000 ft.,		70			
Walker, Rosanna B.,			10 80		
lot 53, Oakland Heights, 12,459 ft.,		373			
lot 54, Oakland Heights, 12,403 ft.,		372			
Wall, John H., Boston			1 03		
lot 14, block G, sec. 1, River Park, 4,100 ft.,		71			
Wark, William, Boston			73		
lot 9, block D, sec. 3, River Park, 4,000 ft.,		50			
Warren, Edward H., Chelsea			2 90		
River Park:					
lot 3, block A, sec. 1, River Park, 4,000 ft.,		100			
lot 4, block A, sec. 1, River Park, 4,000 ft.,		100			
Washburn, Charles H. Newton			11 96		
lot 25, Nehoiden Land Co., 15,000 ft.,		375			
lot 44, Nehoiden Land Co., 15,000 ft.,		450			
Washburn, Helen C., Wellesley			33 32		
house, Lincoln st.,		1,800			
12,440 feet land,		498			
Watson, Ephraim A., Brookline			46 76		
house, Central av.,		2,000			
barn and poultry house,		475			
8 acres, 12 rods land,		750			
Watterson, Charles C., Brookline			2 09		
lot 20, block B, sec. 1, River Park, 4,800 ft.,		144			
Way, Granville A., Boston			3 99		
Fremont Park:					
lot 213, 4,819 ft.,		145			
lot 240, 4,322 ft.,		130			

NAMES.	Tax on Polls.	Value of Real Estate.	Tax on Real Estate.	Value of Per Estate.	Tax on Per Estate.
Weaver, Clarence L., Newton			38 43		
house, Webster st.,		1,200			
stable,		200			
poultry house,		100			
3 acres land,		750			
Welch, David L., Boston			58		
lot 6, block B, sec. 3, River Park, 4,000 ft.,		40			
Welch, Margaret,			6 53		
$500 exempt,					
house off Reservoir st.,		500			
barn,		50			
2 acres land,		400			
Wellesley College, Wellesley			7 25		
4 acres woodland,		500			
Wellesley, Town of			9 86		
4 acres woodland,		500			
6 acres Rosemary meadow,		180			
Welsh, David, Boston			2 00		
River Park:					
lot 11, block D, sec. 3, 4,000 ft.,		70			
lot 36, block F, sec. 3, 4,500 ft.,		68			
Welsh, Willard, Boston			2 90		
Tax Title,					
Ida M. Pye,					
lot 14, Ringer land, 3,333 ft.,		200			
Welton, Lydia A., Lynn			2 12		
lot 12 Highland Park, 3,660 ft.,		146			
West Newton Savings Bank, West Newton			15 95		
house,		1,000			
lot 6, block H, sec. 1, River Park, 4,000 ft.,		100			
West Roxbury and Roslindale Street Railway Co.,			20 13		
92,553 feet land, Great Plain av.,		1,388			
Wetherbee, Alice A., S. Framingham			2 00		
lot 13, block E, sec. 1, River Park, 5,500 ft.,		138			
Wetherell, Jacob, heirs of, Newton			14 50		
10 acres land, Highland av.,		1,000			
Wheeler & Wilson Manufacturing Co., Boston				300	4 35
Whitaker, Lisetta A., Newton			5 45		
part lot 22, Ayer, 10,750 ft.,		376			
White, Asher, Boston			7 19		
River Park:					
lot 1, block A, sec 1, 5,000 ft.,		175			
lot 15, block H, sec. 1, 6,640 ft.,		166			
lot 1, block E, sec. 2, 6,190 ft.,		155			
White, Asher and Louis, Boston			2 90		
lot 2, block B, sec. 1, River Park,		200			

NAMES.	Tax on Polls.	Value of Real Estate.	Tax on Real Estate.	Value of Per. Estate.	Tax on Per. Estate.
5,000 ft.,		200			
White, Hartley L., and George H. Wetherbee, Braintree			6 77		
Fremont Park:					
lot 125, 4,480 ft.,		145			
lot 126, 3,600 ft.,		126			
lot 230, 3.360 ft.,		101			
lot 231, 4,747 ft.,		95			
Whiting, Mary B., Newton			7 40		
Nehoiden Park:					
lot 70, 4,500 ft.,		135			
lot 71, 4,500 ft.,		135			
lot 72, 4,000 ft.,		120			
lot 73, 4,000 ft.,		120			
Whiton, Frank S.,			2 90		
lot 3, block B, sec. 1, River Park, 5,000 ft.,		200			
Wiezorek, Michael G., Newton			101 02		
house, Highland av.,		2,500			
stable,		300			
boat house,		3,000			
19,455 feet land,		1,167			
Wildman, Edward, heirs of, Newton			9 43		
poultry house,		50			
2 acres land,		600			
Willard, Henry L., Hyde Park			7 29		
lots 7, 8 and 9. Starbuck, 28,755 ft.,		503			
Williams, Frederick A., Boston			2 39		
River Park:					
lot 24, block F, sec. 3, 5,200 ft.,		52			
lot 25, block F, sec. 3, 5,840 ft.,		58			
lot 26, block F, sec. 3, 5,460 ft.,		55			
Williams, Henrietta, heirs of, Dedham			65 40		
112 3-4 acres woodland, High Rock		4,510			
Williams, Moses, Brookline			38 21		
31 acres land, South st.,		2'635			
Wiswall, Edward H., Wellesley			8 70	140	203
6 acres woodland, Ridge Hill,		600			
Wiswall, Hannah S., Wellesley			40 60		
house, Cartwright st.'		800			
barn,		200			
house, Witz,		500			
barn,		300			
10 acres land,		1,000			
Woods, Anna M., heirs of, Cambridge			116 07		
house, Great Plain av.,		5,000			
stable, etc.,		500			
45,554 feet land,		2,505			
Worster, Charles F., Everett			2 18		
River Park:					
lot 7, block D, sec. 3, 4,000 ft.,		50			
lot 8, block D, sec. 3, 4,000 ft.,		50			

NAMES.	Tax on Polls.	Value of Real Estate.	Tax on Real Estate.	Value of Per. Estate.	Tax on Per. Estate.
lot 16, block E, sec. 3, 4,000 ft.,		50			
Worster, Charles F., and Herman C., Everett			73		
lot 11, block C, sec. 3, River Park, 4,000 ft.,		50			
Worster, Mary J., Everett			58		
lot 7, block H, sec. 3, River Park, 4,000 ft.,		40			
Worster, Herman C., Everett			2 54		
River Park:					
lot 12, block E, sec. 3, 4,000 ft.,		50			
lot 13, block E, sec. 3, 6,000 ft.,		75			
lot 15, block E, sec. 3, 4,000 ft.,		50			
Wragg, William, Hyde Park			29 65		
house, High st.,		1,600			
16,184 feet land,		445			
Wright, William, Newton			8 70		
8 acres land, Central av.,		600			
Yerxa, Elias J., Boston			12 01		
Fremont Park:					
lot 17, 10,290 ft.,		103			
lot 18, 11,020 ft.,		110			
lot 50, 4,771 ft.,		48			
lot 179, 4,999 ft.,		100			
lot 180, 4,785 ft.,		96			
lot 183, 4,257 ft.,		43			
lot 237, 5,000 ft.,		100			
lot 251, 7,600 ft.,		228			
Yerxa, Frank W., Boston			9 15		
Fremont Park:					
lot 5, 7,120 ft.,		285			
lot 141, 4,027 ft.,		160			
lot 304, 4,622 ft.,		186			
Yerxa, Margaret A., Boston			1 39		
lot 236 Fremont Park, 4,800 ft.,		96			
Yerxa, Percy W., Boston			3 05		
lot 102, Fremont Park, 5,240 ft.,		210			
Yerxa, Rosa A., Boston			3 12		
lot 21, Fremont Park, 10,760 ft.,		108			
lot 22, Fremont Park, 10,720 ft.,		107			
Young, Amelia M., Milwaukee, Wis.					
exempt,					
lot 32, Bowen, 25 437 ft.,		500			
Zirngiebel, Frances, Boston			26 10		
9 acres land, Green st.,		1.800			

Property Valued and Assessed in Accordance with Chapter 352 of the Acts of 1893.

NAMES.	Tax on Polls.	Value of Real Estate.	Tax on Real Estate.	Value of Per. Estate.	Tax on Per. Estate.
Commonwealth of Massachusetts, Metropolitan Water and Sewerage Board,			34 09		
land occupied by Sudbury River conduit, 35 1-2 acres:		2,351			
Brookline, Town of,			16 68		
land occupied for water purposes, 62 8-10 acres,		1,150			
Newton, City of,			258 65		
land occupied for water purposes, 596 acres,		17,838			

Street Railway Assessments in Accordance with Chapter 14, Revised Laws, Sections 43 and 46.

Excise Tax.

NAMES.	Tax on Polls.	Value of Real Estate.	Tax on Real Estate.	Value of Per. Estate.	Tax on Per. Estate.
Natick & Cochituate Street Railway Company, 1 920-1000 miles,			162 90		
Newton & Boston Street Railway Company, 2 84-100 miles,			258 76		
Old Colony Street Railway Company, 2 577-1000 miles,			306 05		
South Middlesex Street Railway Company, 4 843-1000 miles,			175 04		

PART III.

Report of the Needham Street Lighting Committee.

To the Citizens of Needham :

The committee on street lighting has labored faithfully and diligently to perform the duty assigned to it, that is, to obtain various data for lighting the streets of Needham, and while performing this duty it came into possession of information reaching beyond the limits of street lighting. It has gathered information relating to different methods of illumination and approximate cost of street, municipal and commercial lighting, by electricity or otherwise, said information being given here in a condensed shape for your consideration, hoping that you may decide on a choice which will enhance the progress, comfort and prosperity of Needham.

It is understood by the committee that there are now two distinct methods of street lighting in general use in many cities and towns of this country and Europe, namely, the electric arc or incandescent system, and the Welsbach system. Had we gas mains under our streets the Welsbach system, with its beautiful, miniature sunlight lamps, would have been a formidable rival of electric lights, but of this we shall speak later. After some deliberation the committee arrived at the following conclusions: First,

The town may have a choice of having its street lighting done by the present contractors, or may buy electric current from other sources for light, heat or power purposes.

Second, It may be advantageous to build a municipal plant, as some other towns in this state have done; even New York city is agitating the subject of municipal ownership of lighting and traction properties, therefore, we ought to learn as much as we can about the results of others' experiences in this line.

Third, To ascertain the approximate cost of an electric plant to light the streets of Needham, preparing ourselves to meet conditions in case of emergency.

The committee proper were therefore divided into three sub-committees consisting of three members each, and each of the sub-committees were assigned to one class of work as enumerated above.

The sub-committee of the first branch obtained a written statement from a reliable out of town concern which is doing an extensive lighting business in other towns, to deliver electric current at Needham for any and all purposes, for between three and one-half and four and one-half cents per kilo-watt-hour, also two other out of town concerns are ready, and wish to sell current to Needham.

The Greendale Chemical Company state their price between $11 and $13 per lamp, supplementing it by the remark that that they are willing to give us light as cheap as anybody, under reason; or still another choice is offered Needham to give its lighting business to Greendale concern by the arbitration of state lighting commissioners.

In order to enlighten some of our citizens who may not be familiar with the electrical terms used here, it may not be out of the way to remark that a watt is an electrical unit, and kilo-watt-hour signifies 1,000 watts every hour.

One of our street lamps when new will consume about 87.5 watts, but it is safe to allow 100 watts for each lamp.

Our streets are lighted during one year perhaps 1,500 hours, but it is safe to allow 1,600 hours. From the above figures we find that a street lamp as illuminated in Needham will not use more than 160 kilo-watts, this current at 3.5 cents will figure up $5.60 per lamp per annum, adding 10 per cent. line loss it will sum up to $6.16, against the $12 we are paying now. If we pay 4 cents a kilo-watt and allow 15 per cent. line loss each lamp current will not cost us more than $7.36.

It may be argued that if we buy current we must take care of our lines, which will cost us more, but the town pays for all repair supplies while the Greendale Co. furnishes the labor. How much this labor amounts to may be judged by the condition of our lines. This item will not increase the price of lighting by so much as 10 cents per lamp so far as it is done. Some radical repairs must be done on our lines, which will cost the town a good sum of money. Such a repair will reduce waste of current to minimum and thereby reduce cost of lighting. Why shouldn't the town enjoy this benefit by buying current at low price? What benefit do we get of all the heavy repair expenses if we pay exorbitant prices, on strength of faulty lines? If we wish we can save at least $5 per lamp on the present price. This will amount to more than $2,500 a year, not a bad sum. There are other lights besides the street lamps that the town can save money on by purchasing its own current, the municipal buildings and other lights. If the town should share its advantage with the citizens of Needham by selling them current at a reasonable profit above the cost, many more houses would be lighted by electricity; as it is, people think twice before paying 20 cents per kilo-watt-hour. We can do this

by purchasing the commercial circuits from the Greendale company.

Besides the cost of current there are two other points to consider: First, Whether continuous or only night service. Second, Whether single phase or multiphase.

Among all civilized nations electricity has come to be recognized and used as a universal agent for various wants of man, such as light, heat, power, for medical and chemical purposes, and many other uses. In order to adapt the electric current to particular services it is generated in various forms, such as direct or continuous current, single phase or multiphase alternating current. Direct current is more readily adaptable for driving motors, as in trolley systems, as well as for lighting purposes, but it requires heavier wires than other systems.

Single phase alternating current is used only for lighting purposes, for, if any motors are put in the light circuits the lamps will flicker badly, besides, single phase current cannot start large motors.

Three phase alternating current is adaptable for light and power both. If we had three phase current during the day as well as at night it is easy to show that there would be many more users of electric current than there are now. We have in our town many moderate sized factories where a motor would save money, and many a housewife would find it much easier and pleasanter to have her flat iron heated by electricity, and even some cooking done, thereby saving herself needless torture from a roasting kitchen fire during the hot summer days, or at such times a small fan in a sick room will alleviate untold suffering, or even save lives. Many a poor woman becomes a victim of disease and debility through pedaling heavy-running sewing machines to earn their living. A little motor on their ma-

chines would save suffering for them and for coming generations. But where are all these conveniences now? Surely not in Needham, nor are we likely to have them with the present conditions existing, or if we had it it would be beyond the reach of the average citizen of Needham while the price of current is as prohibitive as uow.

No company in the town is at present properly equipped to furnish the desired current for power and heat for domestic purposes for the 24 hours.

The sub-committee of the second branch have gathered some information about towns which own their own lighting plants, such as North Attleboro and Concord, Mass., but as the character of the plants as well as the service revice required from them being different from our requirements we could not produce any comparative data from them.

The sub-committee of the third branch obtained some figures from reliable sources about the cost of an electric light plant to light our streets and municipal buildings. Such a plant can be installed at the present pumping house, where one set of boilers will supply steam for the electric light plant as well as for the pumps. One manager or superintendent could look after both departments also charging the storage batteries for the fire alarm department and taking care of the wires, thus combining practically three departments in one and so reducing expenses.

The apparatus for such a plant consists of one three phase generator of 1,000 25-candle lamp capacity, one steam engine and boiler of sufficient power, or two gasoline engines of 50 horse power each, ten transformers and all the central office apparatus and switchboard, all set up complete at the pumping house, ready to run, for between $8,000 and $10,000.

Taking this bid as a basis and putting up an addition to the pumping house for about $3,000, our fixed expenditure over and above the pole line we already own will be $13,000; interest at 4 per cent. and sinking fund at 5 per cent., will make our fixed payments, $1,170; insurance, oil, waste, etc., $2,000; two-thirds of the salaries and wages at $3,600; 400 tons of coal at $9 per ton, $3,600, making a total of $10,370 for 1,000 lamps, or $10 37 per light: while with coal at $4.50 per ton it will cost $1,800 less, or $8.57 per light. If this plant was to be used during the day to supply power and heat our lights would not cost us so much. The larger the plant and the more it is used the cheaper the current per kilo-watt.

It may be surprising to some of our citizens to know that in some places current is sold in large quantities at the rate of 3 kilo-watts for one cent; at such a rate our street lamps would cost us 53 cents per lamp a year

We have a few over 500 street lamps now, but other municipal lights and expected natural growth of town will justify a 1,000-lamp capacity plant, so the above figuring is done accordingly.

The Welsbach Street Lighting Company of America claim great victories over the electric lighting systems in many places. They are at present operating under contract in most of the large cities and towns of the United States, some of which are as follows:

New York, Chicago, Providence, Philadelphia, St. Louis, Newport, San Francisco, Omaha, New Britain, Boston, Portland, Me., Cambridge Parkways, Worcester, Bridgeport, Conn., Metropolitan Parkways, Lowell, Meriden, Conn., Manchester, Mass , New Bedford, Brockton, Manchester, N. H., Brookline, North Easton, Nahant, Cambridge and Haverhill.

Many of these places discarded electric lights in preference to the Welsbach system, St. Louis displacing 13,000 electric lamps. This company would request permission to erect half a dozen of these lights for our inspection, on any street we may designate, and run the same free of expense to our town for reasonable length of time. If we find them desirable this company is ready to enter into a contract with Needham to erect posts and lamps, supply everything and maintain the lights for an agreed sum per annum for each light, and this sum they say will be lower than the price of electric lighting. The Welsbach system proved itself superior for street lighting in more ways than one. It is cheaper and by far the best quality of light; it is more flexible than electric system, because lamps can be added anywhere or deducted without the risk of unbalancing voltages or wasting power.

But we must bear in mind that we have need of electricity besides for the purpose of street lighting. We need it in our municipal buildings, homes and factories, therefore, in deciding for one place we must not lose sight of the others. In summarizing the committee's labors we find there are four alternatives for us to choose from:

First, To renew contract with present parties for $11 to $13 per lamp as they intimated. This will bring up the total cost per lamp to us to between $18 and $19 a year. Second, To light the streets by the Welsbach system. Third, To build a municipal plant and do our own lighting, at the same time combining the water and lighting departments into one and reducing some expense. Fourth, To buy current wherever obtainable the cheapest and use it for our purposes.

The Committee as a whole agreed to recommend that the town enter into a contract with some reliable concern

to light the streets of Needham, or to furnish electric current in quantity for use in Needham. It was also decided to incorporate this report in the annual town report, so the citizens might inform themselves on the subject and be prepared to act at the next annual town meeting.

N. H. SUREN,
EDGAR H. BOWERS,
JOSEPH B. THORPE,
ARTHUR WHITAKER,
DENYS ZIRNGIEBEL, JR.,
LEONARD DAWSON,
ALFRED MERCER,
E. G. POND,
Committee.

After the committee's report was made up the annexed letter was received from Greendale Chemical Co. as answer to a request to make a quotation on basis of kilo-watt-hours.

Needham, Mass., Feb. 11, 1903.

Electric Light Committee, Town of Needham:

GENTLEMEN:—In reply to the communication of your chairman for a quotation per kilo-watt-hour for electricity for municipal purposes, we will state that it is necessary to know the kind of current, the load curve or the maximum kilo-watt current value, the average kilo-watt value, the average hours per day, days in the week, the time maximum occurs in the day and year, and the duration of the contract.

The above information is of the utmost importance as it determines the amount of capital invested and consequently the amount to be charged off to interest, taxes, repairs and depreciation.

Your chairman did not state the voltage wanted, or whether the current is to be metered on the primaries or

secondaries, which, of course, makes an enormous difference.

If you have a definite form of contract to figure on and power to close such a contract, we will be pleased to submit figures.

As we know of several other companies that are in a position to bid on this current we do not care to prematurely disclose our bid.

For your information, however, we will state that current can be furnished at from three to twenty cents per kilo-watt-hour, according to the form of contract and the load curve.

Yours truly,

W. W. CARTER,
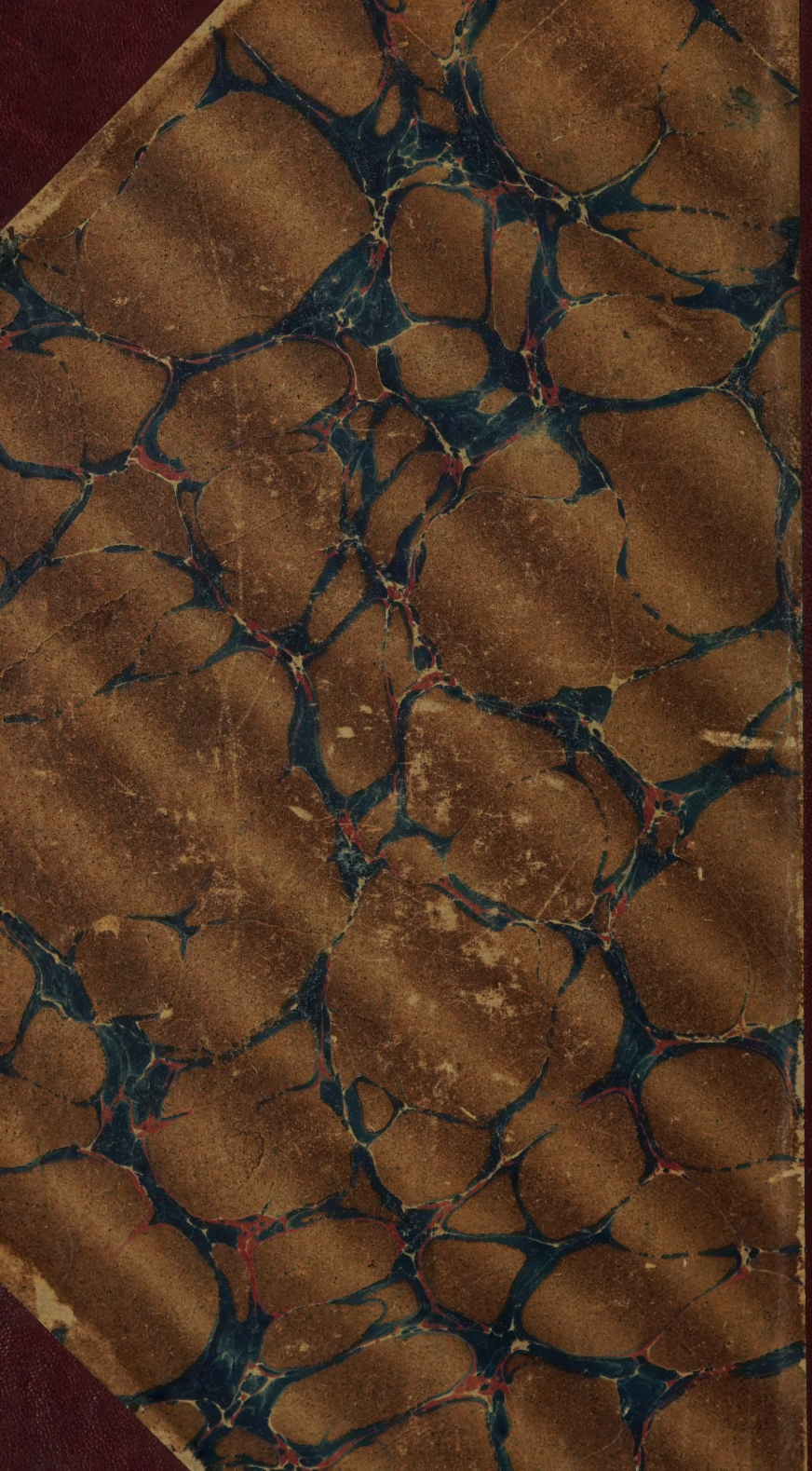
Greendale Chemical and Electric Lighting Co.